




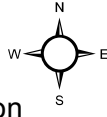
Legend

 Proposed Annexation

 Affected Parcel

 Proposed Annexed Portion

0 200 400 Feet





10 N. Robinson St.
Cleburne, Texas 76033
(817) 645-0942

Engineering Department

Proposed Annexation

Disclaimer:
This map is a graphic illustration and is not intended to establish precise dimensions. City of Cleburne assumes no liability for the accuracy of this map.

Drawn: MXN

Date: 9/10/2012

Scale: 1 in = 400 ft