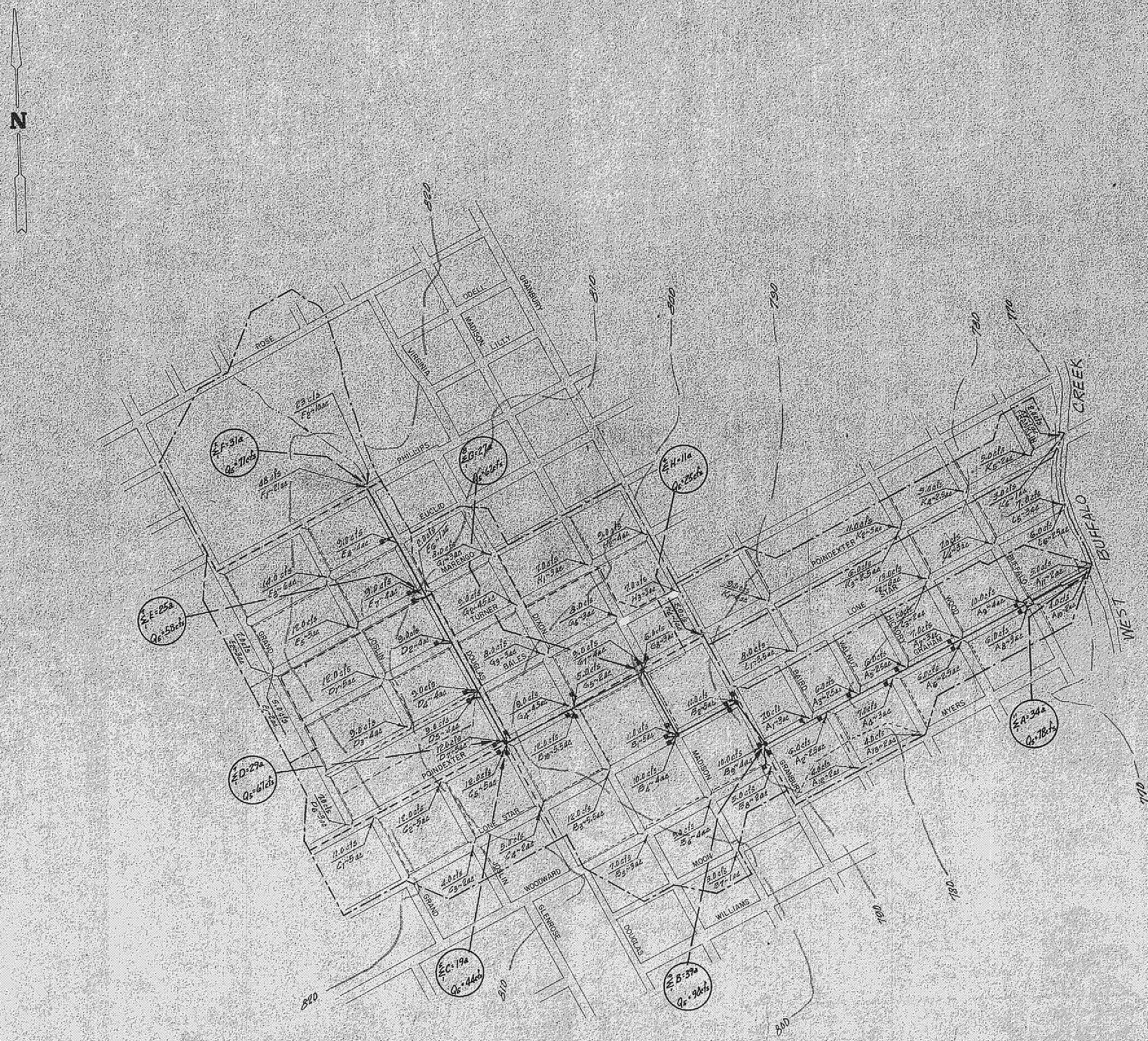


DRAINAGE AREA MAP

DESIGN DATA

Inlet Time : 15 Min

$I_5 = 4.8$

$C = 0.48$

$Q_5 = CIA, = 2.30A$

CONTRAC

CITY OF CLE

STORM SEWER

GRAHAM S

Riewe & Wischmey

CONSULTING ENGINE

DALLAS, TEXAS

JOB NO. 7218

SHEET

WEST BUFFALO CRK.

14'-0" 14'-0"
10'-0" 10'-0"
Slope 2:1 Slope 2:1
6" 4" CONT.
6"x6" W.W.F. WIRE MESH
12"
5'-0" 5'-0"
4" 4"
Slope 1:1 Slope 1:1
Slope 3/4"/Ft. Profile Elev.
3"ø Weep Holes @ 18' cntrs. 18"x 12" Continuous Gravel Trenches Each Side

DETAIL
CONC. LINED OPEN CHANNEL
Sta 0+80 To 2+50
No Scale

NOTE: Reinforce Concrete With 6"x6"x6" Wire Mesh, Sides & Bottom

GENERAL NOTES

1. ALL UTILITY RELOCATIONS TO BE PERFORMED UNDER SEPARATE CONTRACT, EXCEPT AS NOTED.
2. STREETS ARE TO REMAIN OPEN TO LOCAL AND EMERGENCY TRAFFIC DURING CONSTRUCTION.
3. PAVEMENT REPLACEMENT AND RIPE EMBEDMENT TO BE AS SHOWN ON DETAIL SHEET 16.
4. WHERE CURB HEIGHTS GREATER THAN 6" ARE ENCOUNTERED, STANDARD INLETS ARE TO BE ADAPTED TO MEET EXISTING CONDITIONS. (STA. 4+00 TO 5+00)

Sta 4+70.0 to 4+80.0 ~ Const. Reinf Conc. Junction Box. Pour Box Around Exist. 24" C.I. Sanit. Swr. Replace Exist. Asph. Pvmt w/6" Reinf Conc. Pvmt
SEE DETAIL SHEET

Grade To Creek
456 Sq Yd. Conc.
Dirt Street
Gravel Street
9'x6' Conc. Box Culvert Sta. T.H.D. 30°-NB
Q=5
0+80 ~ Begin Open Channel
2+50 ~ Begin 117'x79' C.M. Arch. Pipe
GRAHAM (Asph. Pvmt)
Survey Line
1-S-F
1-S-F Garage
Gravel Drive
Shed
Q=4.0 cfs
6" Sanit. Swr on Piers
12" Sanit. Swr
8" Water
Q=10.0 cfs
Q=6.0 cfs
ST.
4 REVERSE CURVE (4+79.0 to 5+21.84)
Δ=5°27'16"
R= 829.18'
T= 10.76'
L= 21.82'
5+07 & 84.0 Lt
5+00 Lt
6' Inlet 5+25
Top 770.30 E 766.30
84" Conc. Pipe
MATCH LINE G+00
BUFFALO (Asph. Pvmt)
5+21.84 & 84.0 Lt
5+00 Lt
6' Inlet 5+30
Top 770.40 E 766.40
5' Water
5' Sanit. Swr
Sta 5+23 & 84.0 Lt
5+00 Lt
6' Inlet 5+25
Top 770.30 E 766.30
Sta 5+07 & 84.0 Lt
5+00 Lt
6' Inlet 5+25
Top 770.30 E 766.30

CITY OF CLEBURNE, TEXAS
STORM SEWER IMPROVEMENTS
GRAHAM ST. TRUNK
Riewe & Wischmeyer, Inc.
CONSULTING ENGINEERS
DALLAS, TEXAS
DESIGNED: W.J.W.
APPROVED: W.J.W.
DATE: JULY 1972
SCALE: 1"=20' Horiz. 1"=5' Vert.
JOB NO. 7618
SHEET NO. 3

PLAN — SURVEYED, PLOTTED, NOTE BOOK, No., ALIGNMENT CHECKED, GRADES CHECKED, R. M.'s NOTED, STRUCTURE NOTATIONS CHECKED, BY, DATE

PROFILE — SURVEYED, PLOTTED, NOTE BOOK, No., GRADES CHECKED, R. M.'s NOTED, STRUCTURE NOTATIONS CHECKED, BY, DATE

770
765
760
0 1 2 3 4 5 6

H.G. 767.36
Grade To Creek
Conc. Lined Open Channel
Q25=471
Q50=548
Q100=509
C=.516
V=7.7
S=0.001
n=0.018
12" Top Wall
H.G. 767.61
H.G. 767.22
Open Channel
Q=461
V=9.7
9'x6' Conc. Box Culvert
C=.522
S=0.0020
OPEN CHANNEL @ 0.10%
9'WIDE X 6'HIGH REINF CONC BOX CULVERT @ 0.10%
Ex. 84" Conc. Sanit. Swr. To Remain in Place
H.G. 767.90
H.G. 767.61
H.G. 768.01
Top 765.9
Top 765.4
84" on 0.11%
30 L.F. Adjusted Rock Cushion
84" Conc. Pipe
C=.465
S=0.0053
Q=461
V=12.2
INST. 110 L.F. OF CONC. LINED OPEN CHANNEL
INSTALL 230 L.F. OF 9'x6' REINF CONC BOX CULVERT
110 L.F. 84" CONC. PIPE
PLAN NOTES: SK #3
℄ 759.59
℄ 759.45
℄ 759.76
℄ 759.38
℄ 760.12
#84" 760.02 Flow 767.67
#84" 760.02 Flow 767.67

K&E PLATE 1, PLAN-PROFILE
KEUFFEL & ESSER CO.
48 7008 MADE IN U.S.A.

MATCH LINE 6+00

GRAHAM (Asph Pmt)

ST.

WOOD (Asph Pmt)

ST.

P.I. = 9+49.75
Δ = 0°14' 30" Lt.

Survey Line

12" San. Swr

8" San. Swr

6" San. Swr

8" W.L.

L.B. Water

84" Conc. Pipe

78" Conc. Pipe

21" R.C.P.

Conc Drive

5' Conc. Walk

4' Conc. Walk

Water

Gas

9+87 ℄ 84°D = 0400 LAT 3

℄ 6" Inlet 9+83
Top 774.00 ℄ 770.00

Q=6.0 cfs

9+79 ℄ 84°D = 0400 LAT 4

℄ 8" Inlet 9+85
Top 774.00 ℄ 770.00

Q=7.0 cfs

9+42

9+48

9+55.5

9+67 = 0400 LAT #3

9+78 = 0400 LAT #4

9+89

84" Conc. Pipe
Q=461 C=465
V=10.2 S=0.0053

78" Conc. Pipe
Q=432 C=.835
V=13.2 S=0.0068

H.G. 768.61

℄ 770.24
Top 770.3

H.G. 770.05
Top 770.5
Invert 768.04

H.G. 769.86

H.G. 77

84" on 0.11%

18" on 0.84%

386 L.F. 84" Conc. Pipe

214 L.F. 78" Conc. Pipe

℄ 760.12

℄ 84° 760.58
℄ 82° 763.33

℄ 84° 760.63
℄ 82° 763.18

℄ 84° 760.55
℄ 78° 761.95

6 7 8 9 10 11

CITY OF CLE

STORM SEWER

GRAHAM

Riewe & Wischmeye
CONSULTING ENGINEER
DALLAS, TEXAS

JOB NO. 7218 SHEET NO. 4

K+E PLATE 1, PLAN-PROFILE
KEUFFEL & ESSER CO.
48 7008 MADE IN U.S.A.

PLAN — SURVEYED, DRAWN, NOTE BOOK, CHECKED, No., BY, DATE, RT. OF WAY CHECKED

PROFILE — SURVEYED, DRAWN, NOTE BOOK, GRADES CHECKED, No., R.W.'s NOTED, REMARKS OR REVISIONS, CHECKED, BY, DATE

CITY OF CLEBURNE, TEXAS

STORM SEWER IMPROVEMENTS

GRAHAM ST. TRUNK

Riewe & Wischmeyer, Inc.
CONSULTING ENGINEERS
DALLAS, TEXAS

DESIGNED: W.J.W.
APPROVED: W.J.W.
DATE: JULY 1973
JOB NO. 7218
SHEET NO. 3
SCALE: 1" = 20' Horiz. 1" = 5' Vert.

MATCH LINE 12+00

GRAHAM ST.

12" San. Sewer

Water

Survey Line

78" Conc. Pipe

72" Conc. Pipe

4' Conc. Walk

Conc. Drives

Dirt Drive

Grated Drive

HICKORY ST. (Paved)

WALNUT ST. (Asph. Paved)

WALNUT ST. (paved)

MATCH LINE 18+00

Q=6.0 cfs

Q=7.0 cfs

18" RCP

22 Conc. Pipe

4'x4' Conc. Box

4'x8' Conc. Box

6' Inlet #3742
Top 776.90 ± 172.90

6' Inlet #4453
Top 777.70 ± 173.70

6' Inlet #3736
Top 777.80 ± 173.80

6' Inlet #6772
Top 779.60 ± 175.60

1441.2 78" ø
CMOD CAT #6

1431 CAT #6
CMOD CAT #7

1366 ~ 72" ø
CMOD CAT #8

1344.6 78" ø
CMOD CAT #5

78" Conc. Pipe
Q=432 C=.435
V=13.2 S=0.0068

72" Conc. Pipe
Q=411 C=.411
V=14.5 S=0.0092

H.G. 771.30

H.G. 772.50

H.G. 772.52

H.G. 776.02

Top 776.2

Top 776.0

78" on 0.84%

72" on 0.84%

220 L.F. 78" Conc. Pipe

380 L.F. 72" Conc. Pipe

E 762.85

E 78" 764.00
E 81" 766.50

E 78" 764.40
E 24" 764.80

E 78" 766.70
E 72" 765.20

E 72" 767.27
E 18" 769.42

E 766.39

PLAN NOTES. BK #3

780 775 770 765 760

12 13 14 15 16 17 18

K&E PLATE 1, PLAN-PROFILE
KEUFFEL & ESSER CO.
48 7008 MADE IN U.S.A.

PLAN
SURVEYED:
PLOTTED:
NOTE BOOK
No.
DRAFT. CHECKED.
ALIGNMENT CHECKED.
R.I. OF WAY CHECKED.
STRUCTURE NOTATIONS CHECKED.
BY
DATE

MATCH LINE 18+00

BAIRD ST. (Gravel)

GRAHAM ST.

18+81 = 0+00 Q400 LAT #9

E.I. Inlet 18+97
Top 781.78 & 777.78

19+38 = 0+40 Q400 LAT #10

E.I. Inlet 20+04
Top 752.54 & 748.54

12" Sani. Sewer
8" Sani. Sewer
72" Conc. Pipe
Water
Gas
Conc. Drive
Gravel Drive
4' Conc. Walk
Curb Inlet
Curb & Gutter
Curb Line
Survey Line
Q=60 cfs
Q=10 cfs

P.C. & STA. EQUATION (-17.19')
22+92.0 Bk. = 23+09.19 Fwd.
Consl. 9.0' Dia. M.H.

SEE SHEET 14

SH. 14 IS INCLUDED IN ITEMS 1 THRU 17

ST.

10" Sani. Sewer
LAT #11
23+06.65 = 0+00
Granbury South

Replace Ex. 12" Sani. Swr. With 1 Joint Of 12" Cast Iron Pipe. Not A Separate Pay Item

GRANBURY (Ralph Wood)

12" Sani. Sewer
12" Cast. Pipe
Gravel Drive
4' Conc. Walk
6' Curb Ct. Walk

℄ CURVE
Δ=44°57'52"
R=81.00'
T=33.52'
L=63.57'
P.I.=23+72.76

MATCH LINE 24+00

PROFILE
SURVEYED:
PLOTTED:
NOTE BOOK
No.
DRAFT. CHECKED.
ALIGNMENT CHECKED.
R.I. OF WAY CHECKED.
STRUCTURE NOTATIONS CHECKED.
BY
DATE

790
785
780
775
770
765

18
19
20
21
22
23
24

72" Conc. Pipe
Q=411 C=911
V=14.5 S=0.0092

18+81 = 0+00 LAT #9

19+38 = 0+40 LAT #10

12" Conc. Pipe
Q=392 C=392
V=14.0 S=0.0054

P.C. & STA. EQUATION (-17.19')
22+92.0 Bk. = 23+09.19 Fwd.
Consl. 90' Dia M.H.

23+19 Water

72" Conc. Pipe
Q=358 C=360
V=12.8 S=0.0092

13+33 = 12" Sani. Sewer

H.G. 776.62
H.G. 778.02
H.G. 778.24
H.G. 780.54
H.G. 781.04
H.G. 781.69

72" on 0.84%

583 LF 72" Conc. Pipe

LATERAL

E 765.39
E 72" 769.09
E 18" 771.38
E 72" 770.05
E 21" 772.17
E 72" 772.51
E 72" 772.51
E 773.27

PLAN NOTES: BR#3

CITY OF CLEBURNE, TEXAS

STORM SEWER IMPROVEMENTS

GRAHAM ST. TRUNK

Riewe & Wischmeyer, Inc.
CONSULTING ENGINEERS
DALLAS, TEXAS

DESIGNED	W. J. W.
APPROVED	W. J. W.
DATE	JULY 67
SCALE	1"=20' Horiz. 1"=5' Vert.
JOB NO. 7218	SHEET NO. 6

K&E PLATE 1, PLAN-PROFILE
KEUFFEL & ESSER CO.
48 7008 MADE IN U.S.A.

MATCH LINE 24+00

MATCH LINE 27+00

GRANBURY (Alph. Fmt.)

LONE STAR (Alph. Fmt.)

ST.

4' Conc. Walk

6' Conc. Ret. Wall

Gravel Drive

Conc. Drive

Water

Sanitary Line

12" Sani. Sewer

72" Conc. Pipe

P.T. = 26+69.29
Δ = 46°53'48"
R = 81.00'
T = 35.13'
L = 66.29'

Replace Ex. 6" Sani. Swr. With 2 Joints Of 6" Cast Iron Pipe Not A Separate Pay Item.

4-10' Inlet ~ 26+40 Top 787.40 ℄ 783.40

4-6' Inlet ~ 26+40 Top 787.40 ℄ 783.40

4-10' Inlet ~ 26+40 Top 787.30 ℄ 783.30

0+00 LAT #3A Q = 6.0 cfs

26+49 ~ 72" ϕ

0+00 LAT #3

18" CC

26+01.15

3.0'

26.65'

P.C. ℄ STA. EQUATION (-21.0')
℄s 182.0.84. = 26+03.0 Fwd.
Const. 9.0' Dia. M.H.

Replace Ex. 6" Sani. Swr. With 2 Joints Of 6" Cast Iron Pipe Not A Separate Pay Item.

PLAN	SURVEYED:	DATE
	DRAWN:	BY
NOTE BOOK:	ALIGNMENT CHECKED:	
	R/ OF WAY CHECKED:	
No.		

CITY OF CLEBURNE, TEXAS

STORM SEWER IMPROVEMENTS

GRAHAM ST. TRUNK

Rieve & Wischmeyer, Inc.
CONSULTING ENGINEERS
DALLAS, TEXAS

DESIGNED: W.J.W.
APPROVED: W.J.W.
DATE: JULY 1978
SCALE: 1" = 20' Horiz. 1" = 5' Vert.

JOB NO. 7218 SHEET NO. 7

PROFILE	SURVEYED:	DATE
	DRAWN:	BY
NOTE BOOK:	GRADES CHECKED:	
	E. M.'s NOTED:	
No.	STRUCTURE LOCATIONS CHECKED:	

12" Conc. Pipe
Q = 35.6 C = 360
V = 12.6 S = 0.0072

H.G. 781.62

H.G. 783.00

72" on 0.84%

Sta. Equation (-21.)
25+82.84 = 26+03 Fwd.
Const. 9.0' Dia M.H.

26+14 4-6.0 LAT #2

Water

26+17 ±

26+19 ±0.0 LAT #3

26+40 ~ 6" Sani. Sew.

H.G. 783.12

℄ 774.80

℄ 6" 774.88
℄ 21° 774.00
℄ 12" 774.92
℄ 24° 774.92

℄ 773.27

Gravel Drive

4' Conc. Walk

Q = 347 C = 350
V = 12.5 S = 0.0066

H.G. 785.37

16" Sani. Sewr. @ 2% Gr.

72" on 0.76%

579 L.F. 72" Conc. Pipe

℄ 777.22

PLAN NOTES: BK #3

790 785 780 775 770

24 25 26 27 28 29 30

PLAN — SURVEYED, PLOTTED, ALIGNMENT CHECKED, NOTE BOOK, No., ELEVATIONS CHECKED, BY, DATE

PROFILE — SURVEYED, PLOTTED, GRADES CHECKED, R. W. S. NOTED, No., STRUCTURE NOTATIONS CHECKED, BY, DATE

℄10' Inlet ~ 40° Lt. ℄
Top 790.00 R 786.00

Q=11.0cfs

℄10' Inlet ~ 31°18'
Top 789.70 R 785.70

℄10' Inlet ~ 40° Lt. ℄
Top 790.00 R 786.00

Q=11.0cfs

LONE STAR ST. (Asph. Pvmt.)

MADISON ST. (Asph. Pvmt.)

POINDEXTER ST. (Asph. Pvmt.)

MADISON ST.

30+91 ~ 72° ℄ =
0+00 LAT #14

R.P.-P.C. & STA. EQUATION (-26.39')
30+64.62 Bk. = 30+91.01 Fwd.
Const. 9.0' Dia. M.H.

81+02 ~ 72° ℄ =
0+00 LAT #15

PC = 30+25.00
Δ = 28° 01' 42"
R = 81.00'
T = 20.22'
L = 39.62'

Δ = 16° 44' 00"
R = 81.00'
T = 11.91'
L = 23.66'

R.P.-P.C. & STA. EQUATION (-26.39')
30+64.62 Bk. = 30+91.01 Fwd.
Const. 9.0' Dia. M.H.

Δ = 34° 26' 34"
R = 81.00'
T = 25.11'
L = 48.69'

MATCH LINE 30+00

MATCH LINE 36+00

72" Conc. Pipe

2" Water Line

4' Conc. Walk

Gravel Drive

Conc. Drive

Survey Line

Replace Ex. 6" Sani. Swr. With
1 Joint Of 6" Cast Iron Pipe.
Not A Separate Pay Item.

P.C. & STA. EQUATION (18.31')
35+44.01 Bk. = 35+35.69 Fwd.
Const. 9.0' Dia. M.H.

END PROPOSAL "B"
ITEMS 1 THRU 17

SEE SHEET 15
SH. 15 INCLUDED IN
ITEMS 1 THRU 17

P.C. STA. EQUATION (-1.8')
35+44.01 Bk. = 35+35.69 Fwd.
Const. 9.0' Dia. M.H.

72" Conc. Pipe
Q = 29.1 C = 291
V = 10.3 S = 0.0041

H.G. 789.57

H.G. 789.24

H.G. 789.87

72" on 0.53%

PLAN NOTES: BK #3

72" Conc. Pipe
Q = 31.2 C = 315
V = 11.3 S = 0.0056

H.G. 785.82

H.G. 786.76

H.G. 786.70

72" on 0.76%

72" on 0.393%

588 L.F. 72" Conc. Pipe

Ex. S.P.C. - STA. EQUATION (-26)
30+64.62 Bk. = 30+91.01 Fwd.
Const. 9.0' Dia. M.H.

STRUCTURE NO. 20 LAT. #15

CENTERLINE

℄ 1778.82

℄ 1778.31

℄ 1778.31

℄ 1779.35
℄ 1780.48

℄ 1780.09

℄ 1780.09

780.46

795
790
785
780
775

30 31 32 33 34 35 36

CITY OF CLEBURNE, TEXAS

STORM SEWER IMPROVEMENTS

GRAHAM ST. TRUNK

Riewe & Wischmeyer, Inc.
CONSULTING ENGINEERS
DALLAS, TEXAS

DESIGNED: W.W.W.
APPROVED: W.W.W.
DATE: JULY 1970
SCALE: 1" = 20' Horiz.
1" = 5' Vert.

JOB NO. 7218 SHEET NO. 8

PLATE 1, PLAN-PROFILE
KEUFFEL & ESSER CO.

48 7008 MADE IN U.S.A.

PLAN	SURVEYED:	DATE
NOTE BOOK	PLOTTED:	BY
No.	DESIGN CHECKED:	
	AS-BUILT NOTED:	
	STRUCTURE STATIONS CHECKED:	

PROFILE	SURVEYED:	DATE
NOTE BOOK	PLOTTED:	BY
No.	DESIGN CHECKED:	
	AS-BUILT NOTED:	
	STRUCTURE STATIONS CHECKED:	

MATCH LINE 36+00

POINDEXTER (Asph. Rmt.)

Conc. Drive

Gravel Drive

8" WM

Curb

Survey Line

6" Sani Sewer

72" Conc. Pipe

3' Conc. Walk

4' Conc. Walk

DIXON ST. (Asph. Rmt.)

B.B.

P.B.

Q=8.0cfs

CREEK

LAT 18A

39+94 PT

40+12 PT

40+09 ~ 12.5' Lt. Conc. LAT #17

39+95 ~ 12.5' Lt. CMP LAT #17

42" CMP

48" Inlet ~ 40+55 Top 794.00 ℄ 790.00

6' Inlet ~ 40.5' Rt. ℄ Top 794.22 ℄ 790.22

Q=30.0cfs

10' Inlet ~ 10.0' Rt. ℄ Top 793.80 ℄ 789.80

10' Inlet ~ 41/10' Ext. ~ 46.0° Rt. ℄ Top 793.86 ℄ 789.86

66" Conc. Pipe

MATCH LINE 42+00

CITY OF CLEBURNE, TEXAS

STORM SEWER IMPROVEMENTS

GRAHAM ST. TRUNK

Riewe & Wischmeyer, Inc.
CONSULTING ENGINEERS
DALLAS, TEXAS

DESIGNED: W. S.W.
APPROVED: W.J.W.
DATE: July 1973
JOB NO. 7218
SHEET NO. 9
SCALE: 1" = 20' Horiz. 1" = 5' Vert.

800
795
790
785
780

72" CONC. PIPE
Q= 291 C= 291
V= 10.3 S= 0.0047

H.G. 789.21

72" on 0.58%

415 L.F. of 72" Conc. Pipe

℄ 780.46

39+95 ~ 12.5' Lt. CMP LAT #17

40+09 ~ 12.5' Lt. CMP LAT #18

40+11 ~ 21' Lt. Conc.

40+14.5

H.G. 791.91

H.G. 791.82

Top 790.3

℄ 72" 781.69
℄ 30" 784.46

℄ 72" 782.83
℄ 24" 784.83
℄ 72" 782.87
℄ 66" 783.37

48" CONC. PIPE
Q= 260 C= 240
V= 10.0 S= 0.0050

H.G. 792.84

66" on 0.68%

PLAN NOTES: BK 13

185 L.F. of 66" Conc. Pipe

℄ 784.63

36 37 38 39 40 41 42

K+E PLATE 1, PLAN-PROFILE
KEUFFEL & ESSER CO.
48 7008 MADE IN U.S.A.

CITY OF CLEBURNE, TEXAS

STORM SEWER IMPROVEMENTS

GRAHAM ST. TRUNK

Riewe & Wischmeyer, Inc.
CONSULTING ENGINEERS
DALLAS, TEXAS

DESIGNED: W.J.W.
APPROVED: W.J.W.
DATE: JULY 1978
SCALE: 1"=20' Horiz. 1"=5' Vert.
JOB NO. 7218
SHEET NO. 10

PLAN
SURVEYED
PLOTTED
QUANTITIES CHECKED
R.O.W. MAPS CHECKED
NOTE BOOK
No.

PROFILE
SURVEYED
PLOTTED
GRADES CHECKED
R.O.W. MAPS CHECKED
STRUCTURE NOTATIONS CHECKED
NOTE BOOK
No.

P.C. & STA. EQUATION (-18.38')
44+50.0 Bk. = 44+68.38 Ahd.
Conc'l. 9.0' Dia M.H.

€ 10' Inlet 44+51 €
Top 796.50 F 792.50

44+90 ~ 54"Ø =
0400 Lat #27

DOUGLAS ST. (High Point)

€ 10' Inlet w/ 10' Ext.
Top 798.35 F 794.35

€ 10' Inlet ~ 42° Lt. €
Top 798.40 F 794.40

Q=35.1 cfs

ALL LATERALS & INLETS THIS INTERSECTION ARE INCLUDED IN ITEMS 1 THRU 31

Q=19.0 cfs

€ G Inlet ~ 45+00 €
Top 797.80 F 793.80

€ S Inlet ~ 45+01
Top 797.40 F 793.40

€ 10' Inlet w/10 Ext. ~ 42° Lt. €
Top 798.17 F 794.17

P.I. 45+34.40
Δ = 46°42'04"
R = 81.00'
T = 34.97'
L = 66.02'

END PROPOSAL "A"
ITEMS 1 THRU 31

MATCH LINE 42+00

MATCH LINE 45+50

MATCH LINE 48+00

POINDEXTER (High Point)

ST.

DOUGLAS ST. (High Point)

54" Cond. Pipe

Conc. Walk

Conc. Drive

Gravel Alley

Dirt Drive

Curving Line

C Storm Sewer

1-S-F

(-18') EQUATION
44+68.38 Bk = 44+50.0 Ahd
Conc'l 9.0' Dia M.H.

60" Conc. Pipe
Q = 240 C = 240
V = 10.0 S = 0.0050

54" Conc. Pipe
Q = 177 C = 180
V = 10.5 S = 0.0073

€ H.G. 792.86

H.G. 796.23

€ H.G. 794.01

€ H.G. 796.43

66" on 0.68%

54" on 0.80%

250 L.F. 66" Conc. Pipe

332 L.F. 54" Conc. Pipe

PLAN NOTES: BK #3

€ 786.33

€ 789.33

€ 787.33

€ 781.42

€ 788.67

€ 784.63

€ 789.90

€ 791.27

€ 789.98

800
795
790
785
780

42 43 44 45 46 47 48

PLATE 1, PLAN-PROFILE
KEUFFEL & ESSER CO.
48 7008 MADE IN U.S.A.

PLAN
SURVEYED
PLOTTED
NOTE BOOK
No.
ALIGNMENT CHECKED
RT. OF WAY CHECKED
BY
DATE

PROFILE
SURVEYED
PLOTTED
NOTE BOOK
No.
GRADES CHECKED
ALIGNMENT CHECKED
STRUCTURE LOCATIONS CHECKED
BY
DATE

CITY OF CLEBURNE, TEXAS

STORM SEWER IMPROVEMENTS

GRAHAM ST. TRUNK

Riewe & Wischmeyer, Inc.
CONSULTING ENGINEERS
DALLAS, TEXAS

DESIGNED: W.J.W.
APPROVED: W.J.W.
DATE: JULY 1973
SCALE: 1" = 20' Horiz. 1" = 5' Vert.
JOB NO. 7218
SHEET NO. 11

PLATE 1, PLAN-PROFILE
KEUFFEL & ESSER CO.
48 7008 MADE IN U.S.A.

PLAN — SURVEYED, PLOTTED, NOTE BOOK, ALIGNMENT CHECKED, No., R/T OF WAY CHECKED, DATE, BY

PROFILE — SURVEYED, PLOTTED, NOTE BOOK, GRADES CHECKED, No., STRUCTURE ELEVATIONS CHECKED, DATE, BY

CITY OF CLEBURNE, TEXAS

STORM SEWER IMPROVEMENTS

GRAHAM ST. TRUNK

Riewe & Wischmeyer, Inc.
CONSULTING ENGINEERS
DALLAS, TEXAS

DESIGNED: W.J.W.
APPROVED: W.J.W.
DATE: JULY 1973
SCALE: 1"=20' Horiz. 1"=5' Vert.
JOB NO: 7218
SHEET NO 12

N

DOUGLAS ST. (Asph. Pvmt.)

MARENGO (Asph. Pvmt.)

EUCLID (Asphalt Pvmt.)

MATCH LINE

MATCH LINE

54+00

60+00

Survey Line

Equal Alley

Conc. Drive

Water

PP

WM

B.B.

8" Sani. Sewer

6" Sani. Sewer

48" Conc. Pipe

45" R.C.P.

36" R.C.P.

24" R.C.P.

30" R.C.P.

Δ = 12°-45'

Δ = 21°-15'

Δ = 12°-45'

Δ = 21°-15'

£10' Inlet ~ 40.0' Lt £
Top 806.00 £802.00

£10' Inlet w/10' Ext ~ 40.0' Lt £
Top 806.20 £802.20

£10' Inlet w/10' Ext ~ 40.0' Lt £
Top 809.50 £805.50

54+93 ~ 48" Ø
0400 Lat #25

55+22 ~ 48" Ø
0400 Lat #26

55+39 ~ Water

55+82 ~ 45" Ø
0400 Lat #27

58+73 ~ 45" Ø
0400 Lat #27

55+28

55+22.85

55+70.15

58+72.15

54

55

56

57

58

59

60

13'

16'

41'

13.4'

48" on 0.56%

45" on 2.00%

45" on 0.96%

36" on 0.96%

H.G. 801.82

H.G. 802.34

H.G. 802.31

H.G. 804.70

H.G. 805.00

H.G. 806.12

Top 802.4

Top 805.0

810

805

800

795

790

128 L.F. 48" Conc. Pipe

50' V.C.

INSTALL 354 L.F. OF 45" R.C.P.

INSTALL 118 L.F. OF 36" R.C.P.

PLAN NOTES: BK #3

£ 794.77

£ 48" 795.30
£ 27" 796.42

£ 48" 795.45
£ 24" 796.45
£ 45" 795.49
£ 45" 795.74

£ 797.68 ~ 564.25

£ 798.11 ~ 565.93

£ 798.43 ~ 564.75

£ 45" 800.34
£ 24" 801.21
£ 45" 800.41
£ 36" 801.14

£ 802.29

48" Conc. Pipe
Q = 129 C = 120
V = 10.3 S = 0.0030

45" R.C.P.
Q = 94 C = 95
V = 8.7 S = 0.0062

36" R.C.P.
Q = 71 C = 75
V = 10.1 S = 0.0124

PLAN
SURVEYED
ALIGNMENT CHECKED
NOTE BOOK
RT. OF WAY CHECKED
No.
DATE
BY

PROFILE
SURVEYED
GRADES CHECKED
NOTE BOOK
R. M.'s NOTED
No.
STRUCTURE DIMENSIONS CHECKED
DATE
BY

N

E.O. Inlet in 10'S.A. @ 17.75
Top 813.00 E 809.00

E.O. Inlet in 10' S.A. @ 17.75
Top 813.00 E 809.00

4" Mains

Gal. 60 ~ Constr. 3-10' Inlets. Center Inlet Shall Be 5' Deep. 2 Side Inlets To Be 4' Deep. Side Inlets May Be Connected To Center Inlet With 24" ϕ Or May Be Poured With 2'x2' Opening Between Inlets. Each Inlet Is To Be Built With A 12" Throat, Open Only To The Back. Pour Conc. Apron In Front Of Inlets As Shown. Inst #5 Bars At 9" Centers Vertical In Each Inlet Opng.

41
8.2
St.
8" San. Sew.
Facade to Inlets
Asph. Apron
13'
10.5'
30"
30" R.C.P.
8" W.
F.H.
Asph. Drive
8.2
21'
Gravel Alley
4" Conc.
30" R.C.P.
14"
DOUGLAS
(Asph. Pvmt.)
St.
MATCH LINE
GO+00
8.2
41
73.1'
61
Survey Line
62
62+26.10
Inst. 14 L.F. 8" C.I.P.
P.I. = @ 21+28.44
D = 26°00'
R = 67.00'
T = 28.44'
L = 53.79'
Dirt Drive
Conc. Drive
Gravel Alley
8" San. Sew.
PHILLIPS
(Asph. Pvmt.)
Asph. Parking Lot
SCHOOL

CITY OF CLEBURNE, TEXAS
STORM SEWER IMPROVEMENTS
GRAHAM ST. TRUNK
Riewe & Wischmeyer, Inc.
CONSULTING ENGINEERS
DALLAS, TEXAS
DESIGNED: W.J.W.
APPROVED: W.J.W.
DATE: JULY 1973
JOB NO. 7218
SHEET NO. 13
SCALE: 1" = 20' Horiz. 1" = 5' Vert.

PROFILE
SURVEYED
GRADES CHECKED
NOTE BOOK
R. M.'s NOTED
No.
STRUCTURE DIMENSIONS CHECKED
DATE
BY

815
810
805
800
795

60+53.25=14.66
36" R.C.P.
R= 71 C= 76
V= 10.7 S= 0.0124
H.G. 806.16
Top 807.75
36" R.C.P. 0.96%
E 802.89
E 808.00
E 808.07
E 809.67
El. Top
H.G. 809.88
60
61
62
63

INST. 261 L.F. OF 36" R.C.P.

PLAN NOTES: BK #3

K+E PLATE 1, PLAN-PROFILE
KEUFFEL & ESSER CO.
48 7008 MADE IN U.S.A.

SEE SHEET 6

GRAHAM ST.

32' B.B.

72" Conc. Pipe (Cast Iron)

6"SS 1.5% Sch. 40 PVC

CE 4920 BK 72 Pg

OH08 LAT #11

OH08=OH00 LAT #11A

Δ=50°43'
R=67.00'
T=18.40'
L=55.98'

℄ 10' Inlet ~ ℄ Sta. 0+36
Top 785.90 ℄ 781.90

R.C. 0+35.43

FF=0+35.35

Q=12.0 cfs

GRANBURY (Asph. Pvmt.)

Water

℄ Sta. 0+11.81

8"SS 1.5% Sch. 40 PVC

Survey Line

0+00 ℄ 24"RCP

18"SS 0.5% Sch. 40 PVC

21"RCP

Q=10.0 cfs

1+74 Granbury & 0+00 Woodward

1+74 = OH00 LAT #11-A

ST.

B.B.

30'

Gravel Drive

℄ 10' Inlet ~ ℄ Sta. 0+40
Top 789.13 ℄ 785.13

1.5% Slope

WOODWARD (Asph. Pvmt.)

Q=12.0 cfs

NOTE: NO PROFILE SHOWN FOR LATERALS #11-A & 11-B & 11-C

OH16=OH00 LAT #11B

℄ 10' Inlet ~ ℄ Sta. OH00
Top 785.70 ℄ 781.10

PLAN

SURVEYED
PLOTTED
NOTE BOOK
No.
DRAWING CHECKED
R.W.'s NOTED
STRUCTURE REVISIONS CHECKED
BY
DATE

WOODWARD (Asph. Pvmt.)

ST.

Water

Survey Line

0+00 = 1+74

Gravel Drive

GRANBURY (Asph. Pvmt.)

B.B. 33'

CITY OF CLEBURNE, TEXAS

STORM SEWER IMPROVEMENTS

GRAHAM ST. TRUNK

Riewe & Wischmeyer, Inc.
CONSULTING ENGINEERS
DALLAS, TEXAS

DESIGNED: W.J.W.
APPROVED: W.J.W.
DATE: JULY 1972
SCALE: 1"=20' Horiz. 1"=5' Vert.

JOB NO. 7218 SHEET NO. 14

PROFILE

SURVEYED
PLOTTED
NOTE BOOK
No.
GRADES CHECKED
R.W.'s NOTED
STRUCTURE REVISIONS CHECKED
BY
DATE

790
785
780
775
770

0+00 = 1+74.92 E.L.
12"RCP
#30 1176.92
#30 1176.05

0+14 12 SAN. SWR. & 6 WATER

0+18 10" SAN. SWR.

E.G. 781.81
E.G. 781.33
E.G. 780.58
E.G. 781.10
E.G. 780.54
E.G. 741.97

Q=21.00
V=8.3
21" ON 3.60%

30" ON 3.00%

EX. 10" SAN. SWR. ℄ 11

E.G. 785.28

1+74 = OH00 LAT #11-A

1175. ENE ℄ Plug

℄ 21" 782.91

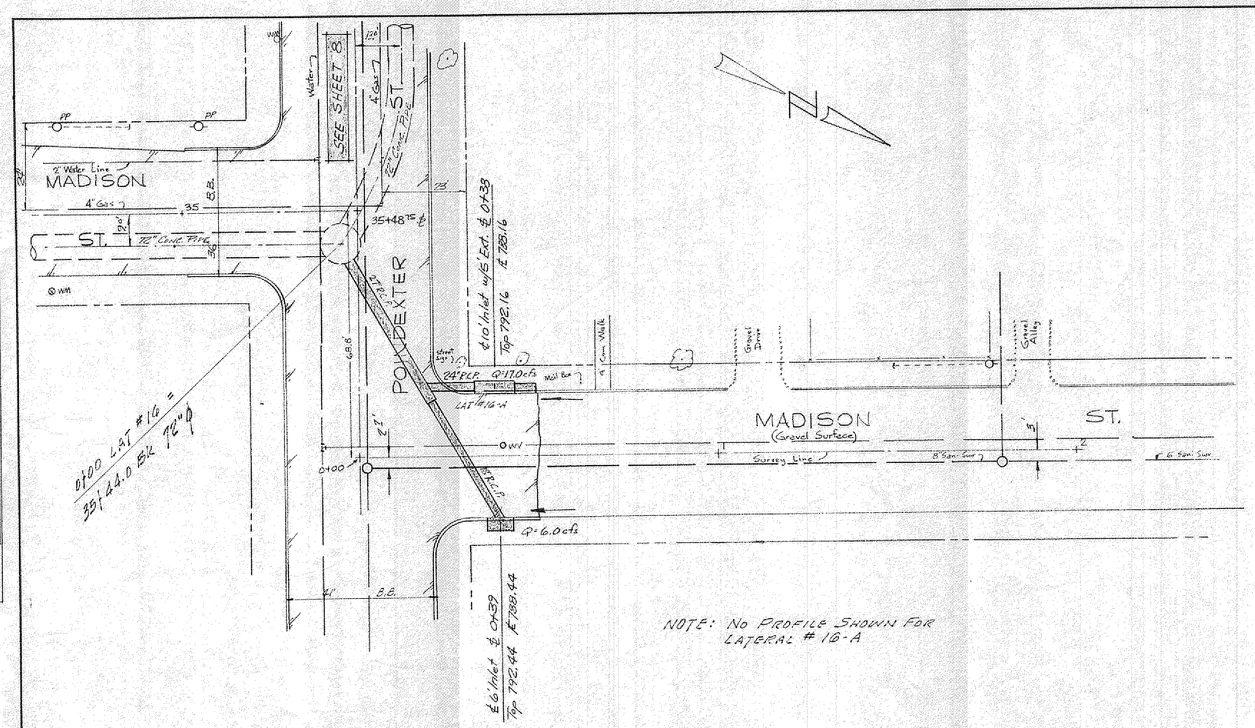
℄ 21" 782.08

LAT. #11
20 L.F. OF 30" R.C.P. CL.
155 L.F. OF 21" R.C.P. CL.


PLAN NOTES: BK #2

0 1 2 3 0 1 2

K&E PLATE 1, PLAN-PROFILE
KEUFFEL & ESSER CO.
48 7008 MADE IN U.S.A.



PLAN
SURVEYED
PLOTTED
QUANTITY CHECKED
R.O.W. CHECKED
NOTE BOOK
No.
BY
DATE



46 L.F 27" RCP
43 L.F 18" RCP

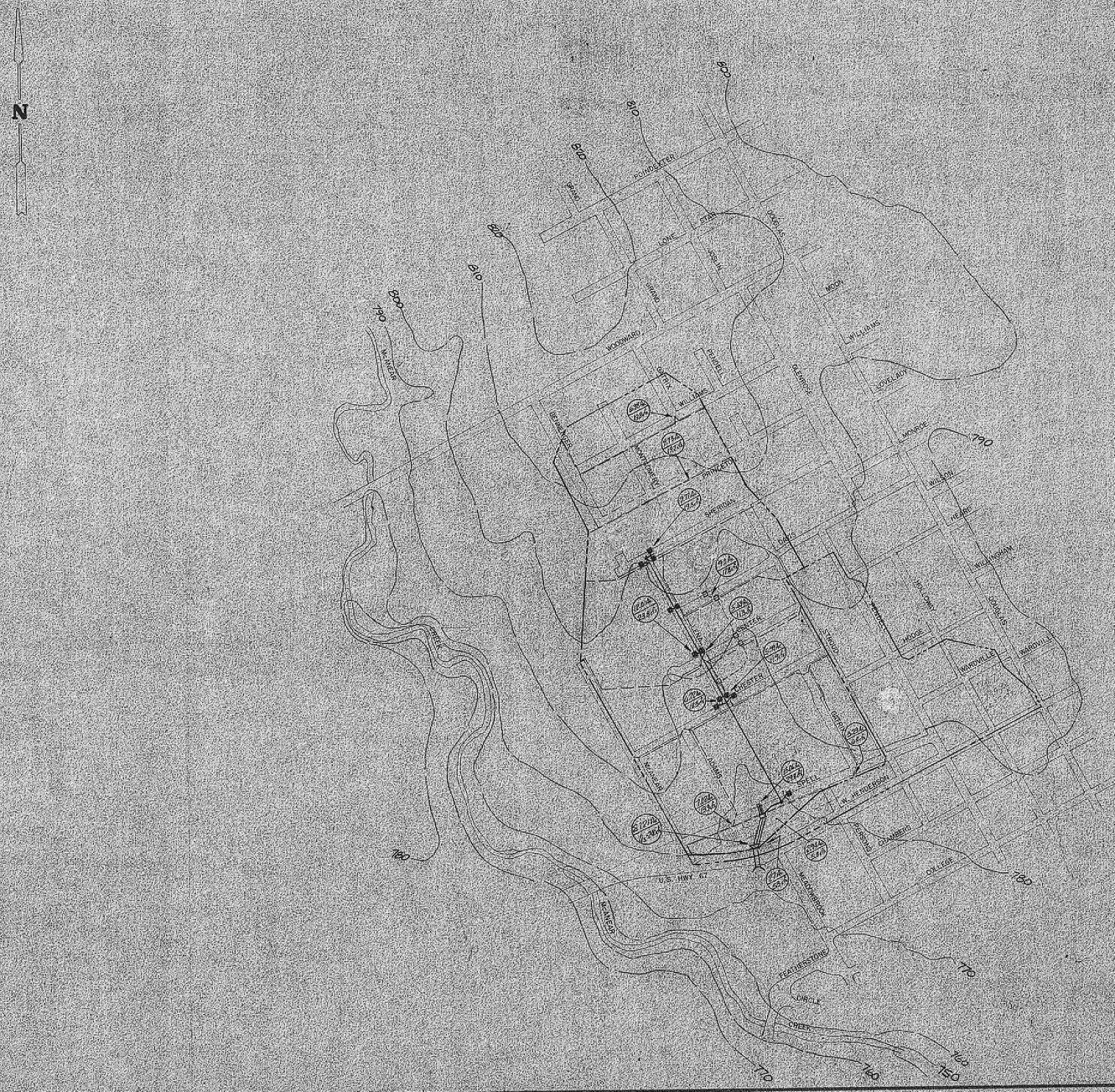
PROFILE
SURVEYED
PLOTTED
NOTE BOOK
No.
BY
DATE
GRADES CHECKED
R. W.'s NOTED
STRUCTURE LOCATIONS CHECKED

CITY OF CLEBURNE, TEXAS
STORM SEWER IMPROVEMENTS
GRAHAM ST. TRUNK

Riewe & Wischmeyer, Inc.
CONSULTING ENGINEERS
DALLAS, TEXAS

DESIGNED: W.J.W.
APPROVED: W.J.W.
DATE: JULY 1973
SCALE: 1"=20' Horiz. 1"=5' Vert.
JOB NO. 7818
SHEET NO. 15

PLAN NOTES: EX 10


N
610
620
630
790
780
770
760
750
740
730
720
710
700
690
680
670
660
650
640
630
620
610
600
590
580
570
560
550
540
530
520
510
500
490
480
470
460
450
440
430
420
410
400
390
380
370
360
350
340
330
320
310
300
290
280
270
260
250
240
230
220
210
200
190
180
170
160
150
140
130
120
110
100
90
80
70
60
50
40
30
20
10
0
KENNEDY
LENA
MAIN
MORGAN
LOVELADY
CLEVELAND
LAMKIN
ALSUP
HENRY
LINEBERRY
BARNARD
BELL
ANDERSON
ROBERTS
WILLIAMS
HUGHES
HARRELL
HARRISON
MORRIS
PEARSON
CHAMBERS
COLLEGE
MCGOWEN
WOODWARD
WILLIAMS
FEATHERSTONE
LOWDER
FOREST
U.S. HWY 67
CREEK
RAILROAD
MAIN ST.
LENA ST.
N. ROBINSON
MAIN ST.
LENA ST.
N. ROBINSON
MAIN ST.
LENA ST.
N. ROBINSON

PLAN
SURVEYED
PLOTTED
NOTE BOOK
No.
ALIGNMENT CHECKED
ELEVATIONS CHECKED
BY
DATE

PROFILE
SURVEYED
PLOTTED
GRADES CHECKED
NOTE BOOK
No.
STRUCTURE NOTATIONS CHECKED
BY
DATE

CITY OF CLEBURNE, TEXAS

STORM SEWER IMPROVEMENTS
LENA ST. TRUNK

Riewe & Wischmeyer, Inc.
CONSULTING ENGINEERS
DALLAS, TEXAS

DESIGNED: W.J.W.
APPROVED: W.J.W.
DATE: APRIL 1978
SCALE: 1" = 20' Horiz. 1" = 5' Vert.
JOB NO. 7218
SHEET NO. 3

PLAN NOTES: R.19-22 Book #2
PROFILE NOTES: P.32-36 Book #2

HIGHWAY 67 (Cemetery Road)
Survey Line
0+00
CREEK
Conc. Box Culvert 5'High & 6'Wide
HENDERSON ST.
1+07.23
12.47'
18.89'
54"
Survey Line
Gravel Drive
PP
36" R.C.P.
Remove & Replace Conc. Apron To Match Prop. F.L.
Remove & Salvage Exist. 36" R.C.P.
1-S Stucco
P.C. 3+25.09
Δ: 35°00'
R: 100.00'
T: 31.93'
L: 60.09'
Fill & Grade to Drain
Adjust Water Line to Clear Storm Sewer
3+85 & 6'L Dia. Special Inlet See Detail Sht. #4
Type 'Y' Inlet
I.H. & G.I.P.
Rem. & Salvage 36" R.C.P.
Type 'Y' Inlet
Grade to drain
Ex. Conc. Box Culvert 38"High & 24' Wide TO BE REMOVED
Type 'Y' Inlet
SPELL ST. (Cemetery Road)
Survey Line
Water
1-S Stucco
0+00
MATCH LINE
11+00

54" R.C.P.
S=0.010 n=0.013 V=12.2 Q=150.2 Cc=2.00
S=0.0072 n=0.013 V=10.7 Q=166.6 Cc=1.72
6.0' x 2.0' Conc. Box Culv.
Highway 67 at Henderson Street
Sta. 1+23.01
0+88.11 18" RCOP 54" Pipe
54" Pipe on 0.76% Grade
402 L.F. of 54" Class III Reinf. Conc. Culv. Pipe
3+15 Ex. Manhole
Sta. 3+25.09
Fill Compacted & Grade to Drain
H.G. 775.78
H.G. 775.73
Top Mh. 777.54
H.G. 777.24
54" on 0.76%
El. 766.54
El. 764.98
El. 764.87
El. 764.73
El. 764.63
El. 762.54
El. 762.13
El. 762.08
El. 760.68
780
775
770
765
760
0
1
2
3
4
5

CITY OF CLEBURNE, TEXAS

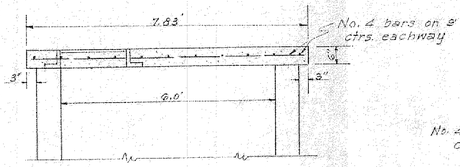
STORM SEWER IMPROVEMENTS
LENA ST TRUNK

Rieve & Wischmeyer, Inc.
CONSULTING ENGINEERS
DALLAS, TEXAS

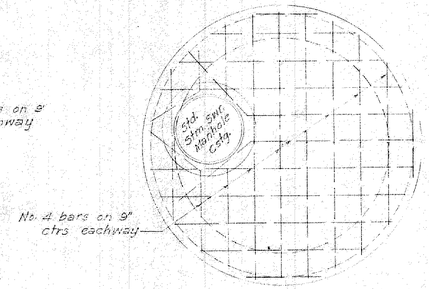
DESIGNED: W.L.W.
APPROVED: W.L.W.
DATE: APRIL 1973
JOB NO. 7218 | SHEET NO. 4 | SCALE: 1"=20' Horiz. 1"=5' Vert.

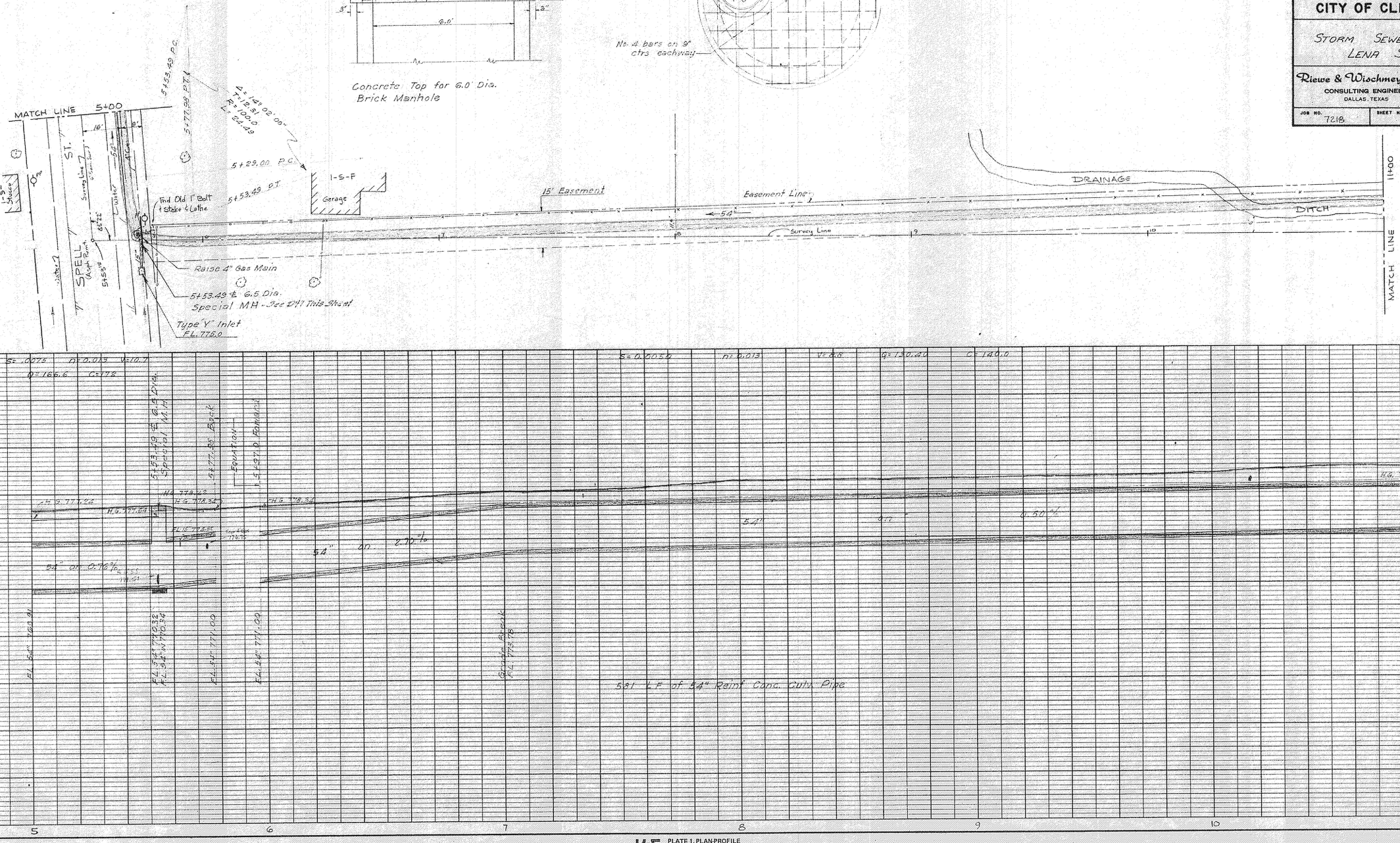
PLAN
SURVEYED
PLOTTED
NOTE BOOK
CHKD. CHECKED
M.M. CHKD.
No.
BY
DATE
STRUCTURE NOTATIONS CHECKED

PROFILE
SURVEYED
PLOTTED
NOTE BOOK
CHKD. CHECKED
M.M. CHKD.
No.
BY
DATE
STRUCTURE NOTATIONS CHECKED



Concrete Top for 6.0' Dia. Brick Manhole





PLAN — SURVEYED: PLOTTED: NOTE BOOK: No. — BY: DATE: — CHIEF OF PARTY CHECKED: R.O.W. AGENT CHECKED: ENGINEER NOTATIONS CHECKED:

PROFILE — SURVEYED: PLOTTED: NOTE BOOK: No. — GRADES CHECKED: R.O.W. AGENT CHECKED: ENGINEER NOTATIONS CHECKED:

MATCH LINE 11+00

Proposed Easement Line — 54" — 15' Easement — Survey Line

DRAINAGE DITCH

Remove & Replace Fence

11+00 ± Left

End Stake & Lathe No I.P.

Raise Water Main

36" B.B.

Install 10' Inlet

13+05 ± Rt

42"

Rem. & Rep. Fence

Inlet to remain in place

Abandon Storm Sewer Pipes

LENA (Asph Pvmt)

Connect to 24" Pipe

8" San Sur

Install 10' Inlet

Install 8' Inlet

Existing Inlet to remain

4" Gas

CHESTER (Asph Pvmt)

6" San Sur

Water

CENTER ST. (Asph Pvmt)

Install 6' Inlet Bottom Elev. 766.5±

MATCH LINE 17+00

CITY OF CLEBURNE, TEXAS

STORM SEWER IMPROVEMENTS
LENA ST. TRUNK

Riewe & Wiechmeyer, Inc.
CONSULTING ENGINEERS
DALLAS, TEXAS

DESIGNED: W.J.W.
APPROVED: W.J.W.
DATE: APRIL 1975
SCALE: 1" = 20' Horiz
1" = 5' Vert

JOB NO. 7218 — SHEET NO. 5

S = .0150 n = 0.013 V = 8.8 q = 130.40 c = 140

54" on 0.50 %

205 L.F. of 54" Reinf. Conc. Culv. Pipe

S = .0150 n = 0.013 V = 12.9 q = 105.20 c = 123

42" on 1.50 %

345 L.F. of 42" Reinf. Conc. Culv. Pipe

S = .0150 n = 0.013 V = 11.6 q = 70.10 c = 81

36" on 1.50 %

50 L.F. of 36" Reinf. Conc. Culv. Pipe

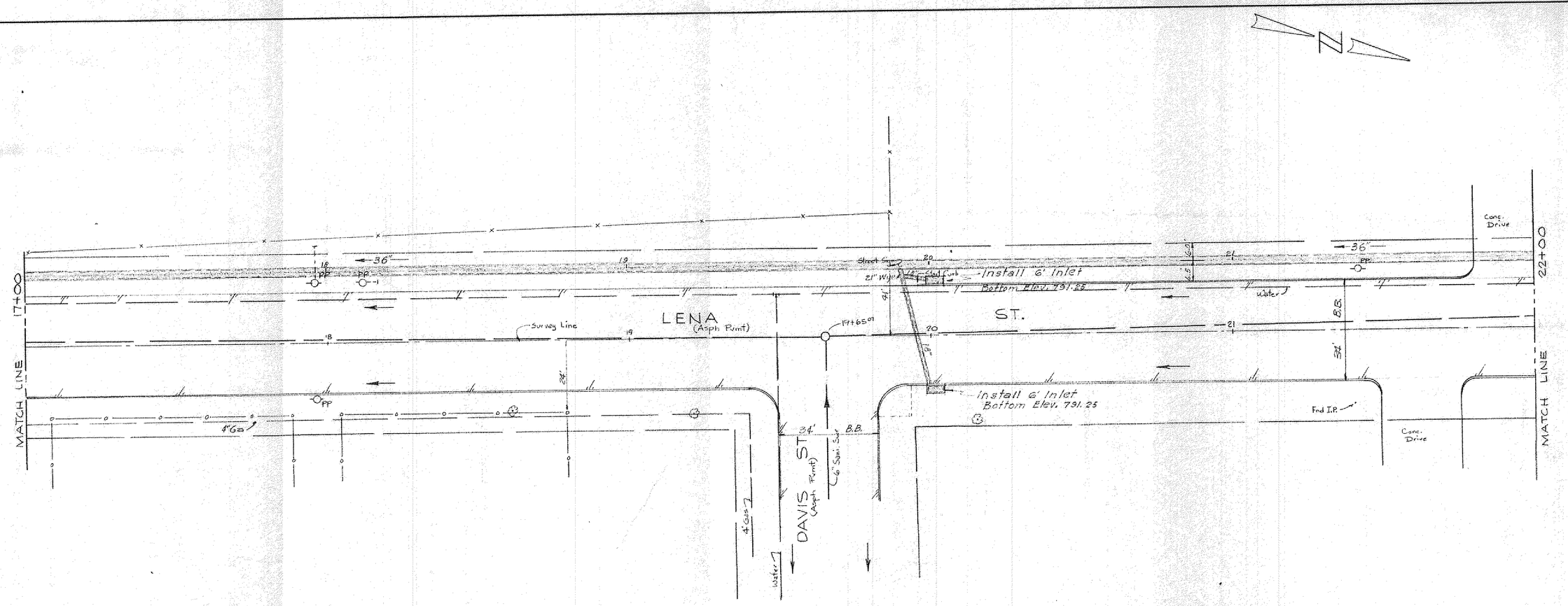
Std. Conc. Collar Not a pay item

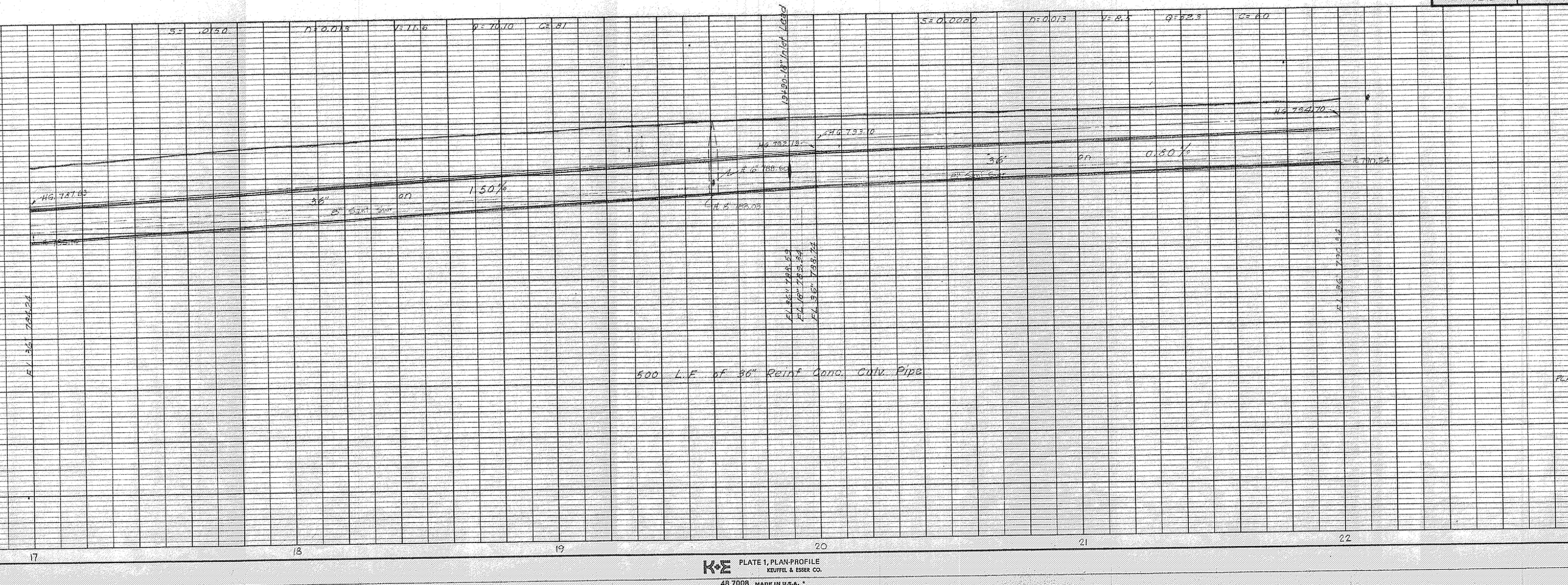
PLAN NOTES: pg 24-26 Book #2
PROFILES NOTES: pg 37-41 Book #2

790 785 780 775

11 12 13 14 15 16 17

K+E PLATE 1, PLAN-PROFILE KEUFFEL & ESSER CO.
48 7008 MADE IN U.S.A.





CITY OF CLEBU

STORM SEWER
LENA ST

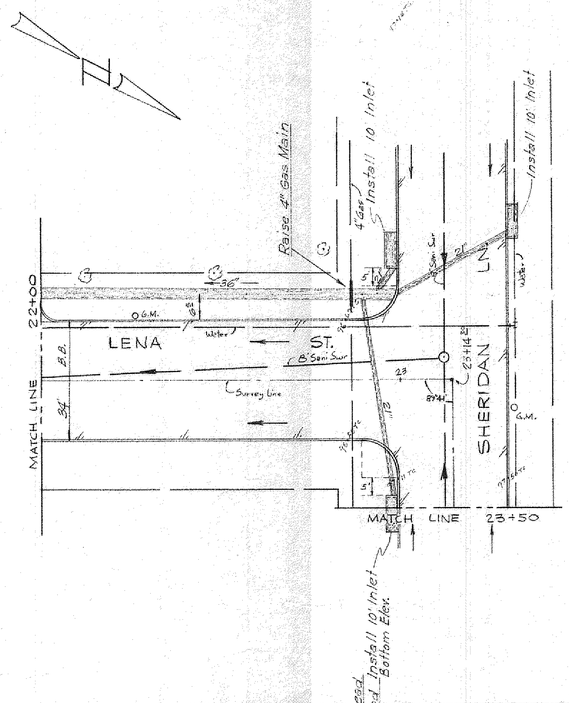
Riewe & Wischmeyer,
CONSULTING ENGINEERS
DALLAS, TEXAS

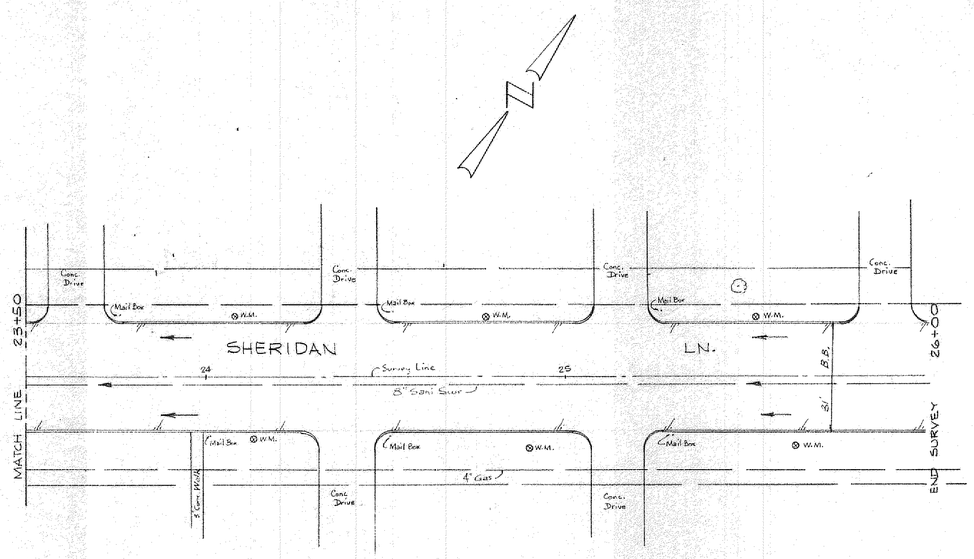
JOB NO. 7218

SHEET NO. 6

K+E PLATE 1, PLAN-PROFILE
KEUFFEL & ESSER CO.
48 7008 MADE IN U.S.A.

PLAN
SURVEYED:
PLOTTED:
NOTE BOOK ALIGNMENT CHECKED:
R.O.W. AND CONTROL
No.
BY
DATE





CITY OF CLEBURNE, TEXAS


STORM SEWER IMPROVEMENTS
LENA ST TRUNK

Riewe & Wischmeyer, Inc.
CONSULTING ENGINEERS
DALLAS, TEXAS

DESIGNED: W. & W.
APPROVED: W. & W.
DATE: APRIL 1973
SCALE: 1"=50' Hor's.
1"=5 Vert.

JOB NO. 7218
SHEET NO. 7

PROFILE
SURVEYED:
PLOTTED:
NOTE BOOK GRADES CHECKED:
R.O.W. AND CONTROL
No. STRUCTURE ELEVATIONS CHECKED:
BY
DATE



K&E PLATE 1, PLAN-PROFILE
KEUFFEL & ESSER CO.
48 7008 MADE IN U.S.A.

PLAN
SURVEYED
PLOTTED
NOTE BOOK
No.
ALIGNMENT CHECKED
ST. OR WAY CHECKED
BY
DATE

Install 10' Inlet

Inlet to remain in place

LENA ST. (Asph. Pmt.)

B.B.

Install 8' Inlet

4' Gas

Drop

Install 10' Inlet

CHESTER ST. (Asph. Pmt.)

Water

B.B.

36'

0+00 = 127.79 BF

6" San. Sewer

6"

Install 10' Inlet

4' Gas

4" Gas

SEE SHEET 5

Find Station and Latte No 1 P.

15' Easement

CITY OF CLEBURNE, TEXAS

STORM SEWER IMPROVEMENTS
LENA ST. TRUNK

Riewe & Wischmeyer, Inc.
CONSULTING ENGINEERS
DALLAS, TEXAS

DESIGNED: W.J.W.
APPROVED: W.J.W.
DATE: APRIL, 1972
SCALE: 1"=5' Vert. 1"=50' Horiz.

JOB NO. 7218
SHEET NO. 8

PLAN NOTES: Rg 12 & 17 Book "A"
PROFILE NOTES: Pg 55 & 64 Book "B"

PROFILE
SURVEYED
PLOTTED
NOTE BOOK
No.
GRADES CHECKED
W.J.W. VERIFIED
STRUCTURE NOTATIONS CHECKED
BY
DATE

790
785
780

℄ CHESTER ST.

Fin. Gr. 785.15

℄ 781.7

790
785
780

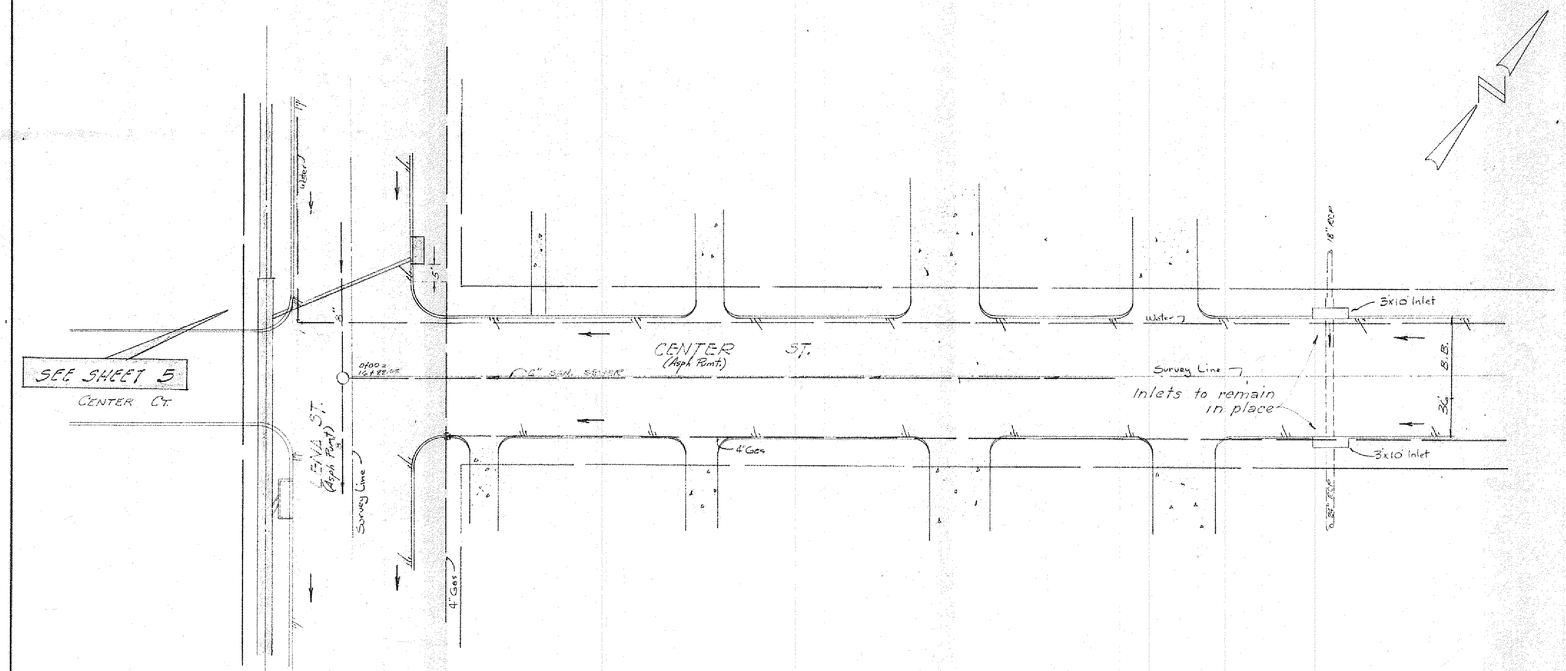
3 2 1 0100 1 2 3

E

PLATE 1, PLAN-PROFILE
KEUFFEL & ESSER CO.
48 7008 MADE IN U.S.A.

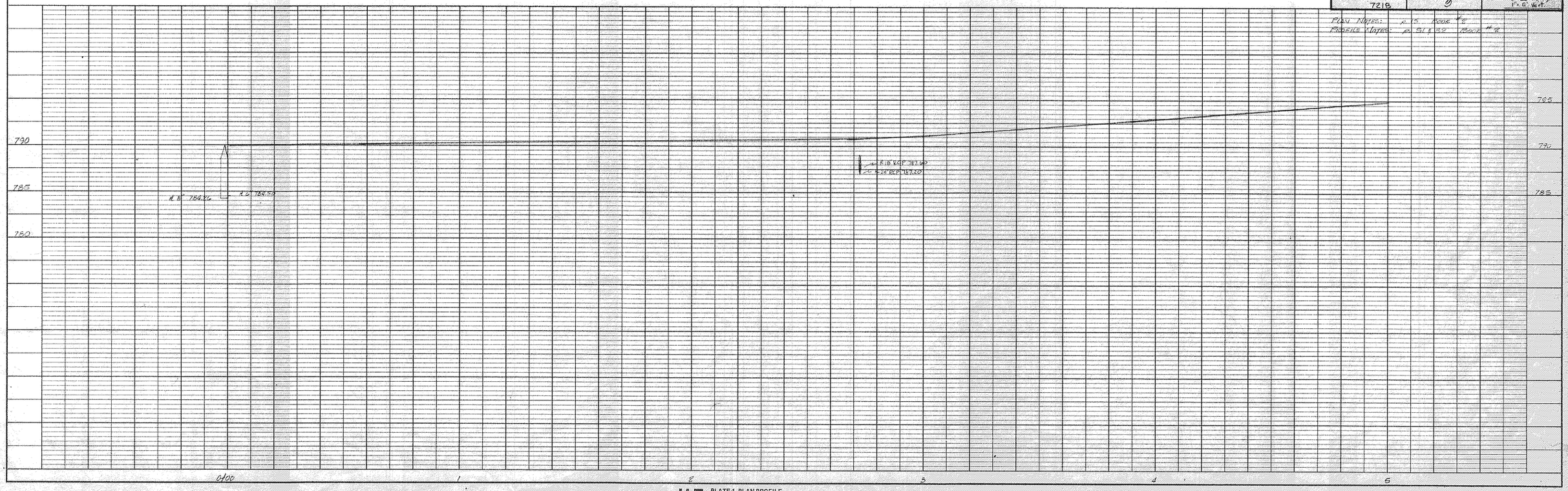
PLAN

		DATE
SURVEYED	BY	
PLOTTED		
NOTE BOOK ALIGNMENT CHECKED		
NO. ST. OF MAT CHECKED		
No.		



PROFILE

		DATE
SURVEYED	BY	
PLOTTED		
NOTE BOOK GRADES CHECKED		
ALIGNMENT CHECKED		
No. STRUCTURE NOTATIONS CHECKED		



CITY OF CLEBURNE, TEXAS

STORM SEWER IMPROVEMENTS
LENA ST TRUNK

Riewe & Wischmeyer, Inc.
CONSULTING ENGINEERS
DALLAS, TEXAS

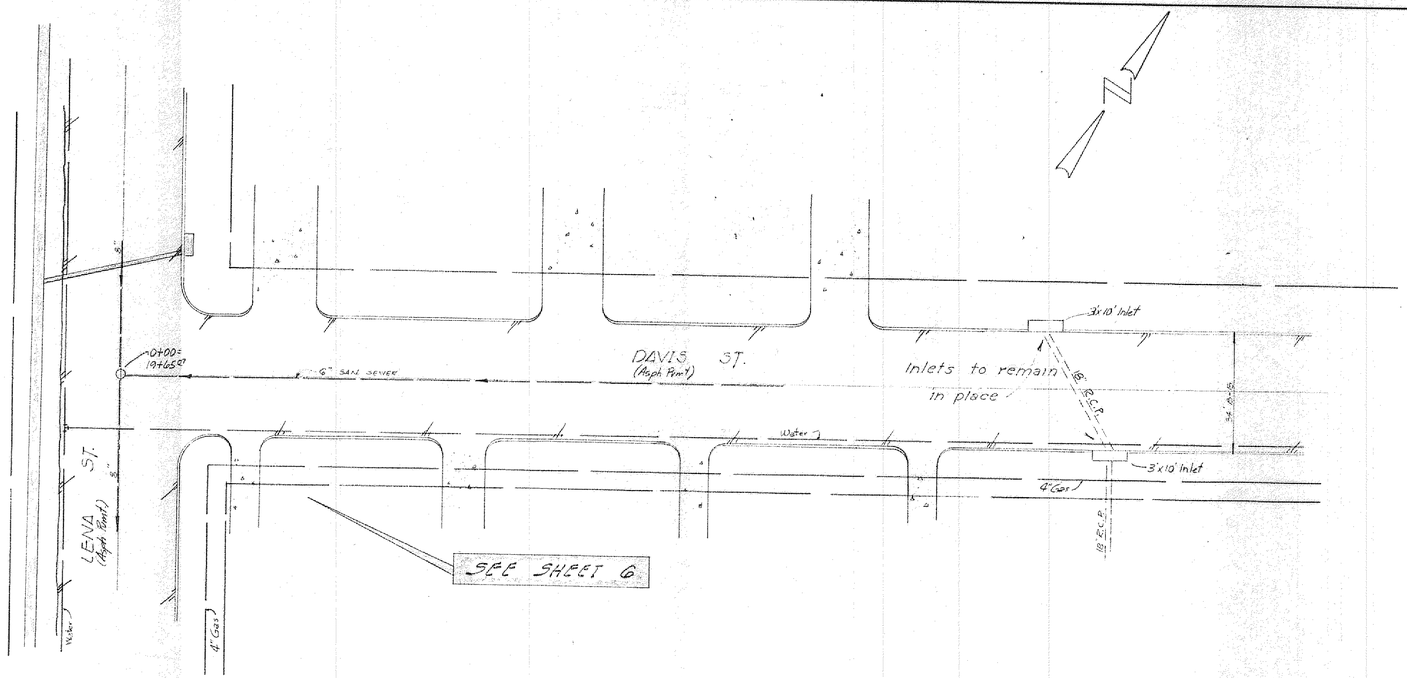
DESIGNED: W.J.W.
APPROVED: W.J.W.
DATE: APRIL 1973
SCALE: 1"=20' Horiz. 1"=5' Vert.


JOB NO. 7218 SHEET NO. 9

PLAN NOTES: P. 15 BOOK "B"
PROFILE NOTES: P. 51 & 52 BOOK "B"

PLAN
SURVEYED
PLOTTED
NOTE BOOK
No.
BY
DATE
ALIGNMENT CHECKED
ST. OF WAY CHECKED

PROFILE
SURVEYED
PLOTTED
NOTE BOOK
No.
BY
DATE
GRADE CHECKED
B. M.'s NOTED
STRUCTURE NOTATIONS CHECKED





CITY OF CLEBURNE, TEXAS

STORM SEWER IMPROVEMENTS
LENA ST TRUNK

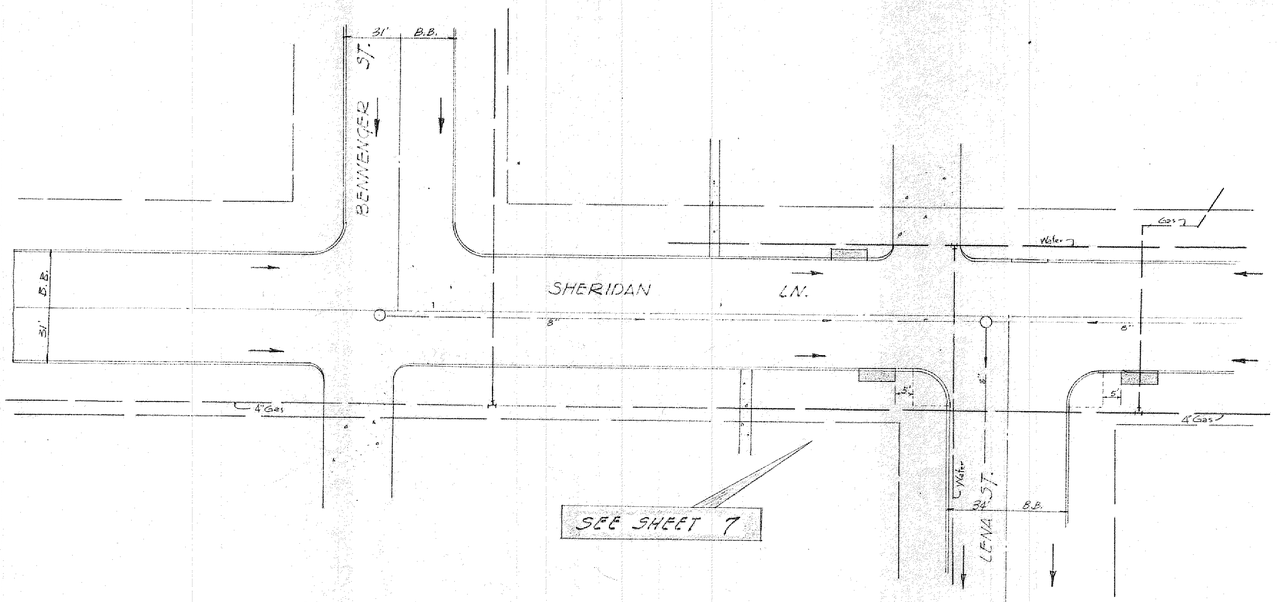
Riewe & Wiechmeyer, Inc.
CONSULTING ENGINEERS
DALLAS, TEXAS


DESIGNED: W. J. W.
APPROVED: W. J. W.
DATE: APRIL 1978
SCALE: 1" = 5' VERT.
1" = 50' HORIZ.

JOB NO. 7218
SHEET NO. 10

PLAN NOTES: Pg 19 & 21 Book #2
PROFILE NOTES: Pg 49 & 50 Book #3

PLAN
SURVEYED
PLOTTED
NOTE BOOK
No.
BY
DATE
ALIGNMENT CHECKED
R.O.W. CHECKED





Plat Notes: P.I.B. & S.B. Book #3
Profile Notes: " 47.18 Book #4

CITY OF CLEBURNE, TEXAS

STORM SEWER IMPROVEMENTS
LENA ST. TRUNK

Rieve & Wischmeyer, Inc.
CONSULTING ENGINEERS
DALLAS, TEXAS

DESIGNED: W.J.W.
APPROVED: W.J.W.
DATE: APRIL 1973
JOB NO. 7218
SHEET NO. 11
SCALE: 1"=20' Horiz. 1"=5' Vert.

PROFILE
SURVEYED
PLOTTED
NOTE BOOK
No.
BY
DATE
GRADES CHECKED
B. M.'s NOTED
UTILITIES INFORMATIONS CHECKED

2 1 0

K+E PLATE 1, PLAN-PROFILE
KEUFFEL & ESSER CO.
48 7008 MADE IN U.S.A.



DRAINAGE DATA

INLET TIME = 15 MIN.
Is = 8.00
C = 0.45
I x C = 2.25
Q = 2.25 I Acres

CONTRACT "C"

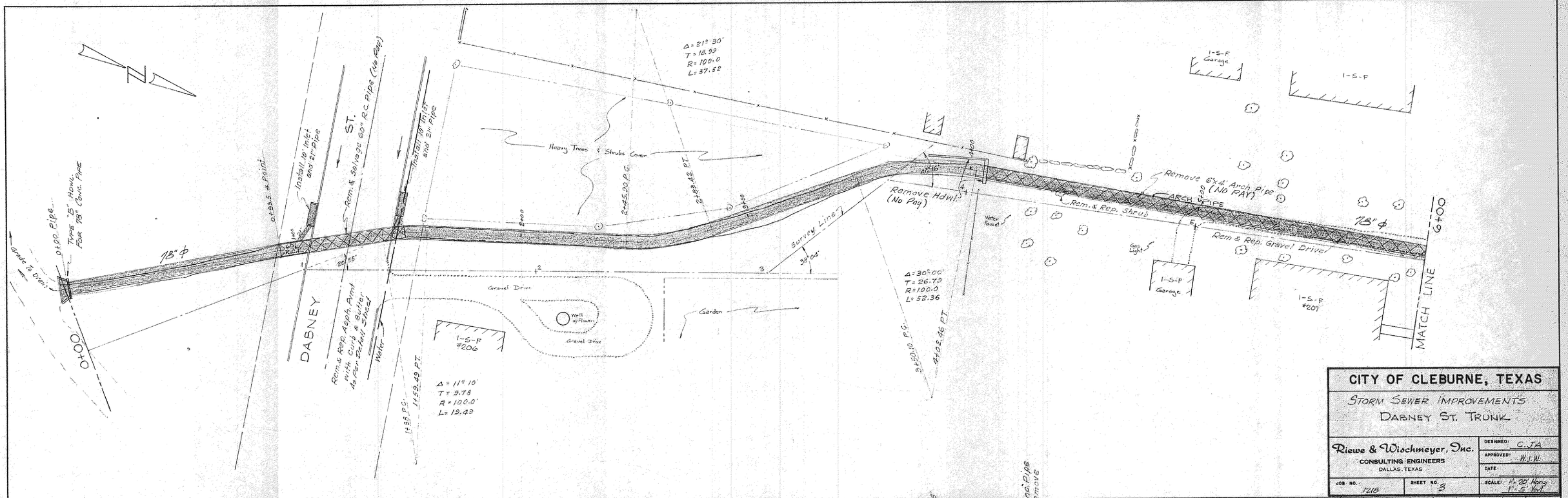
CITY OF CLEBURNE, TEXAS

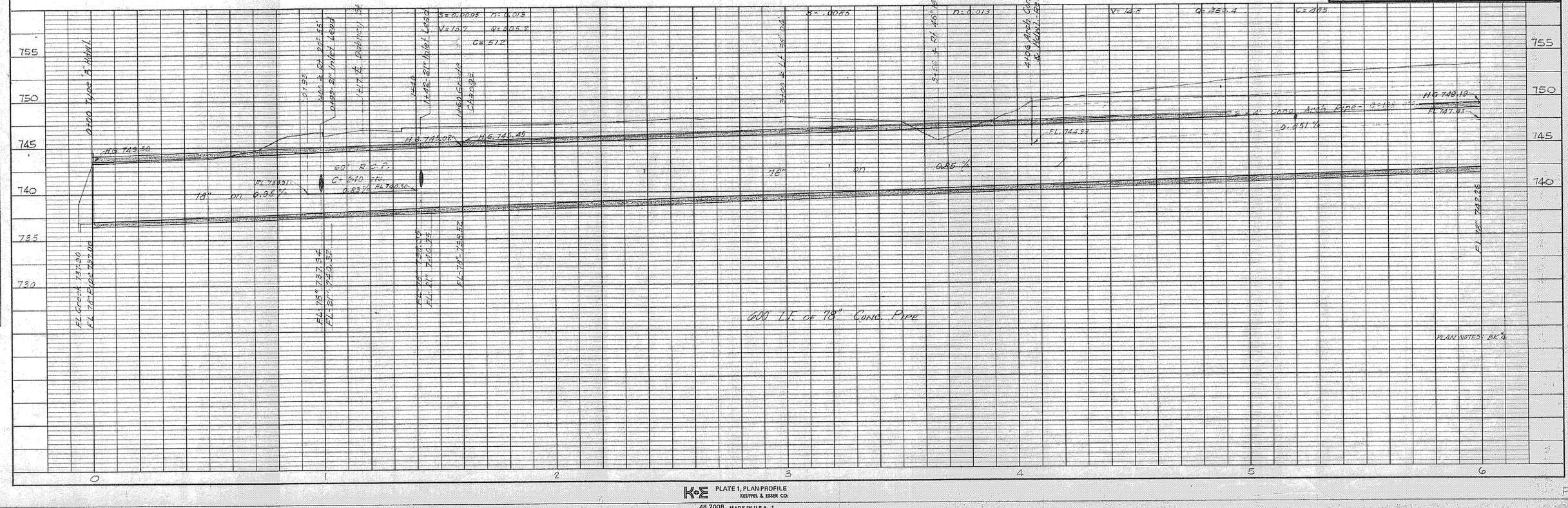
STORM SEWER IMPROVEMENTS
DRAINAGE AREA MAP
DABNEY ST. TRUNK

Pierce & Wischmeyer, Inc.
CONSULTING ENGINEERS
DALLAS, TEXAS

DESIGNED W.J.W.
APPROVED W.J.W.
DATE MAY 1973
SCALE 1" = 400'

JOB NO. 718 SHEET NO. 2





PLAN

NOTE BOOK	SURVEYED
	PLOTTED
	ALIGNMENT CHECKED
No.	RT. OF WAY CHECKED

BY	DATE

PROFILE

NOTE BOOK	SURVEYED
	PLOTTED
	GRADES CHECKED
No.	S. M.'s NOTED
	STRUCTURE ELEVATIONS CHECKED

BY	DATE

CITY OF CLEBURNE, TEXAS

STORM SEWER IMPROVEMENTS
DABNEY ST. TRUNK

Riewe & Wischmeyer, Inc.
CONSULTING ENGINEERS
DALLAS, TEXAS

DESIGNED: C.TA
APPROVED: W.I.W.
DATE:
JOB NO. 7218
SHEET NO. 3
SCALE: 1" = 20' Horiz. 1" = 5' Vert.

K&E PLATE 1, PLAN-PROFILE
KEUFFEL & ESSER CO.
48 7008 MADE IN U.S.A.

Δ = 6° 50'
T = 5.97
R = 100.0
L = 11.93

Build 10' Inlet and 2" Pipe

6" Gas

4" Gas

6+35.50 P.C.

6+47.43 P.T.

Build 10' Inlet and 2" Pipe

MATCH LINE

6+00

MATCH LINE

FEATHERSTONE ST.

Connect old inlet leads to new 78" Pipe No Pay

Top 754.40
FL 749.76

Water

12" Steel Swr 2

Top 754.32
FL 750.28

6+70 Pipe Size Change

1-S-B

MATCH LINE 8+02

Storm Sewer 7

Approx Gas Sewer

Build 9.0 Dia. Manhole

7+42

INSTALL 24" PIPE TO DRAIN EXIST. ARCH PIPE - SEE DETAIL ON THIS SHEET.

33" Cottonwood

Asph. Parking

72"

LT 1.00

Arch Pipe

78"

24" Pecan

Approx Location 2" Gas

Gas Meter

Type 'Y' Inlet 18" Pipe

Exist Arch Pipe To Be Removed No Pay Item

CLEBURNE HIGH SCHOOL

MATCH LINE 8+02

Play Grounds

Exist 6'x4' Arch Pipe

Brick Fascia

SECTION A-A

24" R.C.P. @ 4.18%

9" MIN.

F.L. 748.70

Exist. 6'x4' Arch Pipe

CITY OF CLEBU

STORM SEWER IMP

DABNEY ST.

Rieve & Wiechmeyer, E

CONSULTING ENGINEERS

DALLAS, TEXAS

JOB NO. 7218

SHEET NO. 4

See Sheet 5

n=0.013 V=14.8
Q=480.2 C=43.0

6'HG 21" 11.21' Lead

6'HG 21" 11.21' Lead

6'HG 18" 10.91' Lead

6+85 Pipe Size Change

6+70 Pipe Size Change

7+32.32 ℄ 21" 62.00 Skewed

7+32.32 ℄ 24" 62.00 Skewed

7+32.32 ℄ 30" 62.00 Skewed

7+32.32 ℄ 36" 62.00 Skewed

7+32.32 ℄ 42" 62.00 Skewed

7+32.32 ℄ 48" 62.00 Skewed

7+32.32 ℄ 54" 62.00 Skewed

7+32.32 ℄ 60" 62.00 Skewed

7+32.32 ℄ 66" 62.00 Skewed

7+32.32 ℄ 72" 62.00 Skewed

11+55.2 ℄ 9.0 Dia. Manhole

S=0.105 n=0.013 V=15.2 Q=422.0 C=43.0

11+55.2 ℄ 24" 10.91' Lead

HG. 72

EV Lateral From Exist 6'x8' High Pipe 7+77.3

HG 749.13

HG 749.79

HG 749.62

6'x4' Conc. Arch Pipe

FL 727.28

0.85% C=139

FL 749.02

72" on 0.85%

72" on 0.62%

Conc Collar Not a pay item

70 L.F. of 78" Conc. Pipe

532 L.F. of 72" Conc. Pipe

FL 72" 744.30
FL 24" 745.30

PLAN

6 7 8 9 10 11

PLATE 1—SINGLE PLAN—PROFILE O. P. R. & R. E. STANDARD
L. I. RIDGWAY COMPANY, INC.
100% RAG — MADE IN U.S.A.

CITY OF CLEBURNE, TEXAS

STORM SEWER IMPROVEMENTS
DARNEY ST. TRUNK

Riewe & Wiechmeyer, Inc.
CONSULTING ENGINEERS
DALLAS, TEXAS

DESIGNED: W.J.W.
APPROVED: W.J.W.
DATE:
JOB NO. 7218
SHEET NO. 5
SCALE: 1" = 20' Hor.; 1" = 5' Vert.

PLAN
SURVEYED
PLOTTED
NOTE BOOK
No.
BY:
DATE:
ALIGNMENT CHECKED
ALL R/W STAKED
ALL R/W NOTED
ST. OR WAY CHECKED

PROFILE
SURVEYED
PLOTTED
NOTE BOOK
No.
BY:
DATE:
ALL NOTES
STRUCTURE NOTATIONS CHECKED

See sheet 4 for cont.

Sewer 12102
Match Line 12+00

Walnut St.

Δ = 47°14'
T = 30.61
R = 70.0'
L = 57.70

12+37.30 P.C.
12+95.01 P.T.

Asph. Parking
2" Gas
4' Walk
College St.
72'
Survey Line
Plug Inlet
New 18" R.C.P.
Conn. 18" to 72" Pipe
Remove Curved Top for R.C.P.
Build 6' Inlet
Build 5' Inlet
Build 4' Inlet
Build 8" Brick Bulkhead south side of Inlets
Gravel Drive
Conc. Drive
Porch
Walk Gate
Fence
Stairs

1-S-B
1-S-F #318
1-S-F #322
2-S-F Garage
1-S-F Garage

Δ = 110° 20'
T = 143.70
R = 100.0
L = 192.57

12+22.70 B.C.
12+99.27 E.C.

18+00 Match Line
18+15.27 P.T.
Proposed Sheet
Proposed R.O.W.
18+20
18+00 Match Line on Survey Line

S = .0105 n = 0.013 V = 15.2 Q = 424.0 C = 430

S = .0090 n = 0.013 V = 14.4 Q = 405.8 C = 402

S = .0085 n = 0.013 V = 14.1 Q = 387.5 C = 390

12+05 FL 72" 744.95

FL 18" 746.80
FL 30" 751.00
Grade Break

FL 12" 747.09
FL 24" 750.09

FL 72" 747.18
FL 18" 752.25

FL New 18" 749.10
FL 12" 747.45

FL 72" 747.50

H.G. 756.19

72" ON 0.66%

H.G. 756.75
H.G. 756.24

FL MH 755.70

FL 72" 748.90
FL 24" 750.09
FL 24" 750.06

12" San. Swr.

72" ON 0.92%

FL 72" 753.34

610 LF 72" Conc. Pipe

16+60 Grade Break FL. 760.80

16+99 Match Line

FL 24" 754.62
FL 18" 754.90
FL 24" 758.10

H.G. 761.51
H.G. 760.96
H.G. 760.55
FL MH 758.31

72" ON 2.44%

FL 72" 756.71

Plan Notes: Pr. #2 & #6

12 13 14 15 16 17 18

CITY OF CLEBURNE, TEXAS

STORM SEWER IMPROVEMENTS

DARNET ST. TRUNK

Riewe & Wischmeyer, Inc.
CONSULTING ENGINEERS
DALLAS, TEXAS

DESIGNED: W.J.W.
APPROVED: W.J.W.
DATE:
SCALE: 1"=20' Horiz. 1"=5' Vert.
JOB NO. 7218
SHEET NO. 6

PLAN
SURVEYED
NOTED
NOTE BOOK
No.
DATE
BY
GRADES CHECKED
ALIGNMENT CHECKED
RT. OF WAY CHECKED
DRAFTSMAN NOTATIONS CHECKED

PROFILE
SURVEYED
NOTED
NOTE BOOK
No.
DATE
BY
GRADES CHECKED
ALIGNMENT CHECKED
DRAFTSMAN NOTATIONS CHECKED

PLAN NOTES: BK 42 & 46

PLATE 1, PLAN-PROFILE
KEUFFEL & ESSER CO.
48 7008 MADE IN U.S.A.

CITY OF CLEBURNE, TEXAS

STORM SEWER IMPROVEMENTS
DABNEY ST. TRUNK

Rieve & Wischmeyer, Inc.
CONSULTING ENGINEERS
DALLAS, TEXAS

DESIGNED: W. J. W.
APPROVED: W. J. W.
DATE:
SCALE: 1" = 20' Horiz.

JOB NO. 7218
SHEET NO. 7

PLAN
SURVEYED
NOTE BOOK
No.
DATE
BY
ALIGNMENT CHECKED
ST. OF WAY CHECKED

PROFILE
SURVEYED
NOTE BOOK
No.
DATE
BY
GRADES CHECKED
R. W.'s NOTED
STRUCTURE LOCATIONS CHECKED

Top MH 763.84
12"out 760.56
12"in: 761.66
8"or 10"in 762.86

Build 5'x3' Conc. Box Culvert

Build 9.0' Dia. Manhole

Build 8' Brick Bulkhead in North end of 5'x3' Double Box Culv.

Plug old 24" Pipe

HENDERSON ST.

Build 6' Inlet

10 L.F. of 12" C.I.P. thru 72" Storm Sewer

SHAW ST.

Survey Line

Concr. Channel

1-S-B Ward's Drugs

Asph. Parking

Δ = 20° 54'
T = 18.44
R = 100.0
L = 36.48

Δ = 36° 46'
T = 33.18
R = 100.0
L = 67.66

Install 18" Pipe

12 L.F. of 8" C.I.P. thru 72" Storm Sewer

WARDVILLE ST.

Remove Ex. Box Culvert (NO PAY)

Rem. & Repl. Hedge

1-S-F

MATCH LINE - 30+60

Δ = 161° 05'
T = 2.11
R = 100.0
L = 28.07

Build 4' Inlet & 15" Pipe

Relay Corr. Pipe with 24" R.C. Pipe

Build 5' Inlet & 15" Pipe

END BID ITEMS PC 1. THRU PC 16

24+60 MATCH LINE

S=.0075 n=0.013 V=13.1
Q=36.0 C=96.5
2+63.24 to 4+26.7

SHAW ST.

26 L.F. 18" Horiz. Pipe
Concrete Encasement
Sta. 25+05.5 Pt. of 12" Inlet
Sta. 25+37.98 ℄ of Manhole

S=.0060 n=0.013 V=11.7
Q=33.2 C=330
4+26.7 to 6+38.46

WARDVILLE ST.

11+20.11 ℄ of ST.

HG. 767.01
HG. 766.29
HG. 765.89
HG. 771.22

5'x3' Conc. Box Culvert
C=371 ctr. El. 765.67

72" on 0.75%

72" on 0.60%

EL 12" 762.29
EL 24" 762.61
EL 12" 763.27
EL 18" 763.02
EL 12" 761.55
EL 18" 761.32
EL 12" 762.79
EL 24" 762.46
EL 12" 763.05
EL 18" 762.80
EL 12" 763.30
EL 18" 763.06

600 L.F. of 72" Conc. Pipe

30+50 EL 72" 765.85

FLAN NOTES: PK #4

24 25 26 27 28 29 30

765 760 755 770

PLATE 1, PLAN-PROFILE
KEUFFEL & ESSER CO.
48 7008 MADE IN U.S.A.

PLAN — SURVEYED, PLOTTED, NOTE BOOK, No., ALIGNMENT CHECKED, AS-BUILT NOTATIONS CHECKED, BY, DATE

PROFILE — SURVEYED, PLOTTED, NOTE BOOK, No., GRADES CHECKED, AS-BUILT NOTATIONS CHECKED, STRUCTURE NOTATIONS CHECKED, BY, DATE

MATCH LINE 30+60

1-S-F Garage

1-S-F

Δ = 36° 23'
T = 32.96
R = 100.0
L = 63.68

Pecan Grove

Agpl Pmt.

1-S-F Garage

Garden

72"

Survey Line 33

Type 'Y' Inlet

Δ = 54° 59'
T = 36.43'
R = 70.0'
L = 67.18

FIELD

Gravel Drive

Δ = 25° 16'
T = 15.69
R = 70.00
L = 30.87

1-S-F

Rem. & salvage 3 pcs. of 30" R.C.P.

Type 'Y' Inlet

Δ = 27° 50'
T = 24.78
R = 100.0
L = 48.58

18" Inlet Lead

1-S-F

MATCH LINE

36+27.20

WILLINGHAM

CITY OF CLEBURNE, TEXAS

STORM SEWER IMPROVEMENTS
DABNEY ST. TRUNK

Riewe & Wischmeyer, Inc.
CONSULTING ENGINEERS
DALLAS, TEXAS

DESIGNED: W.J.W.
APPROVED: W.J.W.
DATE:
JOB NO. 7218
SHEET NO. 3
SCALE: 1" = 20' Horiz. 1" = 5' Vert.

S = .0060 n = 0.013 V = 11.7 Q = 325.7 C = 530

HG 771.42

Avgr Top of Banks

72"

30 Conc. El 72" 763.85

567 L.F. of 72" Conc. Pipe

S = .0060 n = 0.013 V = 11.7 Q = 311.3 C = 530

HG 774.66

3-30" Pipes C = 130

El 72" 763.85

El 72" 764.71

El 72" 765.56

El 72" 766.42

El 72" 767.27

El 72" 768.13

El 72" 768.80

PLAN NOTES, ETC.

775 770 765 760 755

30 31 32 33 34 35 36

K&E PLATE 1, PLAN-PROFILE
KEUFFEL & ESSER CO.
48 7008 MADE IN U.S.A.

MATCH LINE 48+00

MONROE ST.

"Type 'Y' Inlet

Gravel Drive

Type 'Y' Inlets 4'Grs

Dirt Drive

1-S-F

1-S-F Garage

1-S-F Shed

Grouted Pvmt.

DOUGLAS ST.

Asph. Pvmt.

Sta. 47+00

Conc. Drive

Asph. Drive

Gravel Drive

Conc. Drive

Sta. 47+ End Survey

Douglas St

S = .0070 D = 0.013 V = 7.6

Q = 43.4 Q = 4.1

49+17 Wye Conn.

49+90.28 Rt. 60° Lateral

49+97 Wye Conn.

50+33 Wye Conn.

50+56 End

HG 786.61

HG 787.10

8" Brick Bulkhead

33" on 0.70%

Ft. 33" 780.02

Ft. 33" 780.02

Ft. 33" 781.68

Ft. 24" 781.68

Rt. 33" 781.37

Rt. 24" 781.37

Rt. 18" 781.20

Rt. 33" 781.05

156 L.F. of 33" Class III Reinf. Conc. Culv. Pipe

PLAN NOTES: BR ⌀ 4 #5

790

785

780

775

770

735

750

48 49 50 51 0 1 2

CITY OF CLEBURNE, TEXAS

STORM SEWER IMPROVEMENTS

DABNEY ST. TRUNK

Riewe & Wischmeyer, Inc.

CONSULTING ENGINEERS

DALLAS, TEXAS

DESIGNED: C.J.A.

APPROVED: W.J.W.

DATE:

JOB NO. 7218

SHEET NO. 11

SCALE: 1" = 20' Horiz. 1" = 5' Vert.

PLAN

SURVEYED

PLOTTED

NOTE BOOK

No.

DATE BY

CURVE DATA CHECKED

R.O.W.'S NOTED

STRUCTURE SITUATIONS CHECKED

PROFILE

SURVEYED

PLOTTED

NOTE BOOK

No.

DATE BY

CURVE DATA CHECKED

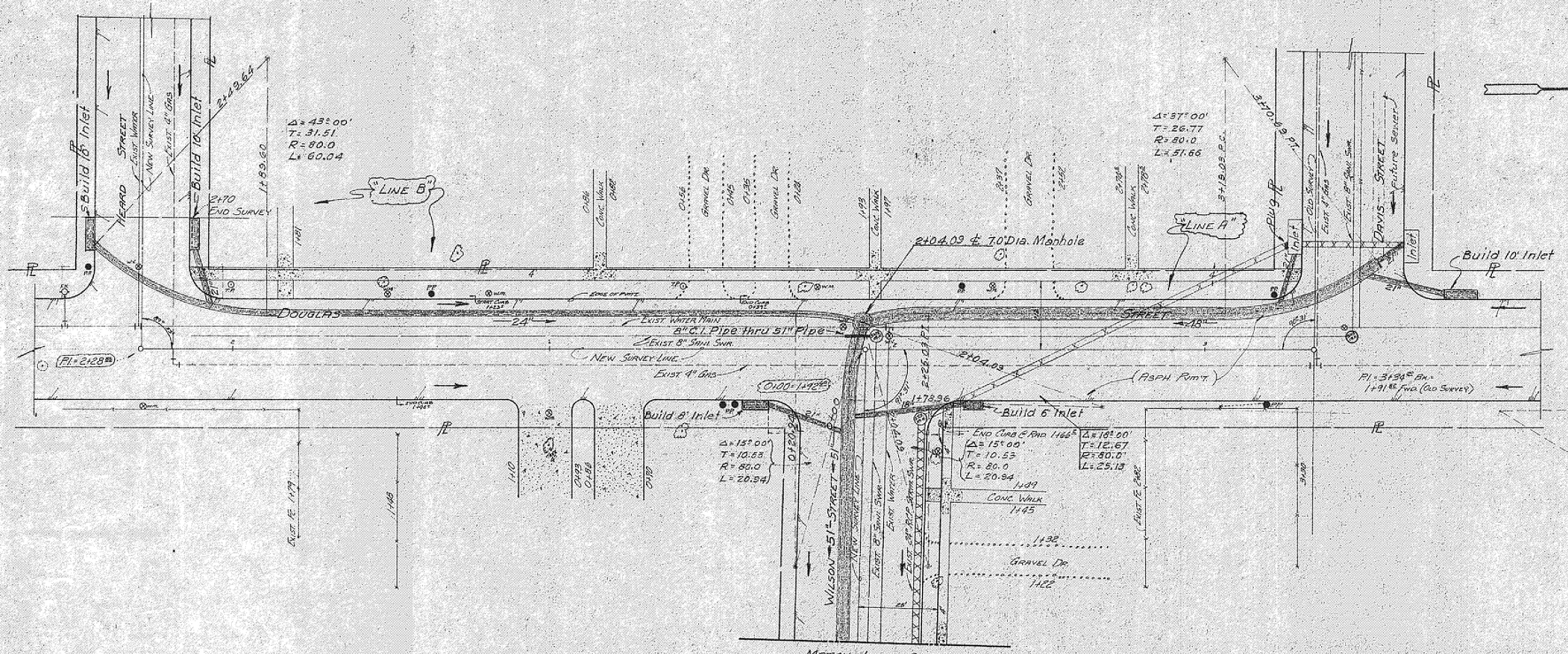
R.O.W.'S NOTED

STRUCTURE SITUATIONS CHECKED

PLATE 1, PLAN-PROFILE

K+E KEUFFEL & ESSER CO.

48 7008 MADE IN U.S.A.



CITY OF CLEBURNE, TEXAS

STORM SEWER IMPROVEMENTS

DARNEY ST. TRUNK

DESIGN	DRAWN	DATE	SCALE	NOTES	FILE	NO.
CJA	RWC	Sept. 79	1"=20' Horiz. 1"=6' Vert.	FREEMAN	7818	12