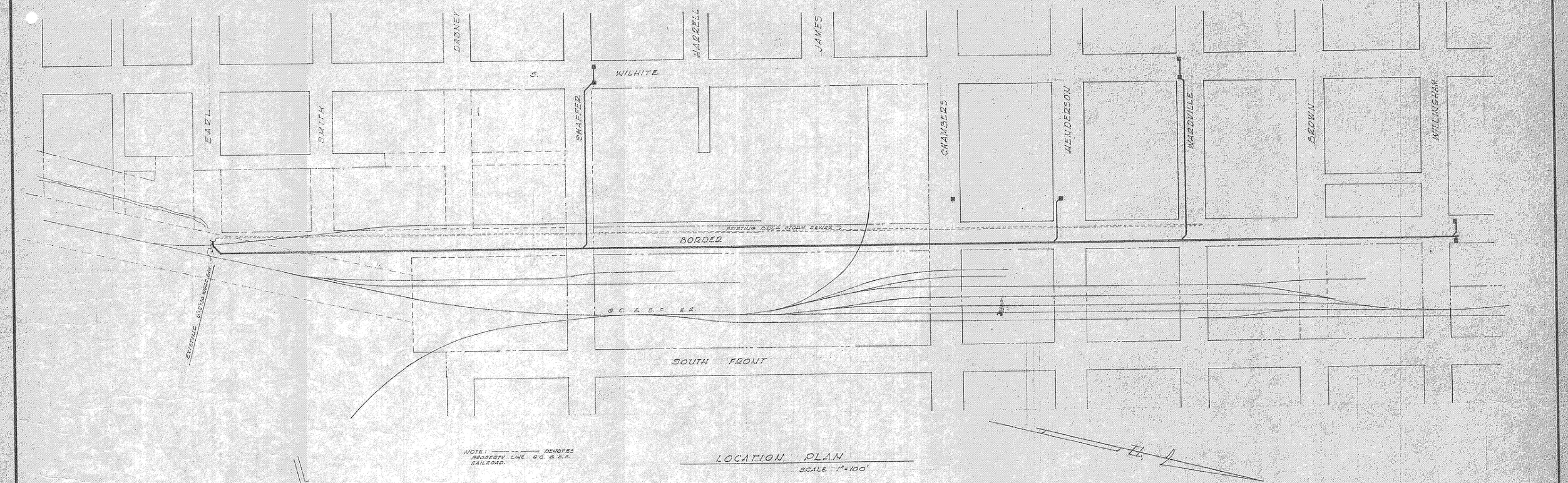
BORDER STREET STORM SEWER

RECORD COPY

CITY OF CLEBURNE

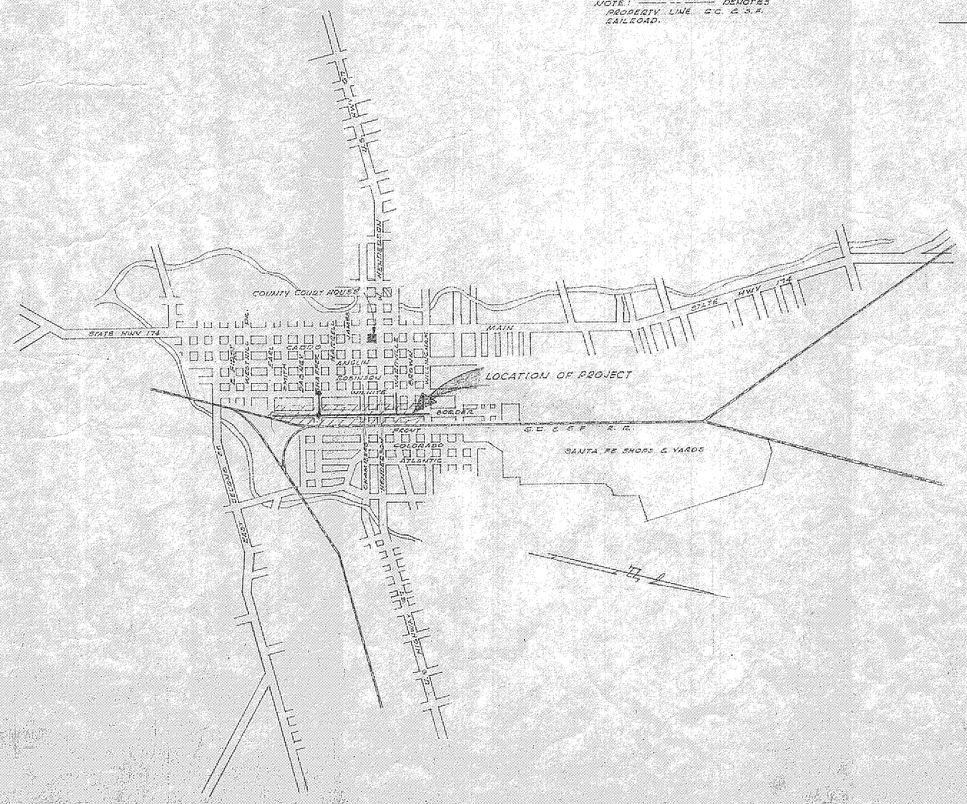
CLEBURNE, TEXAS

1958

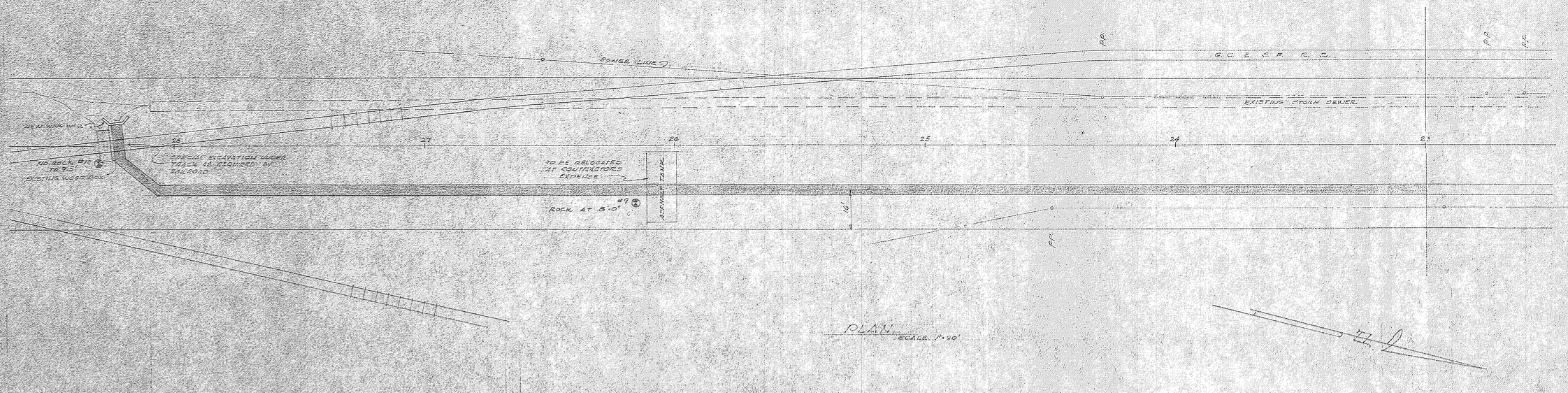


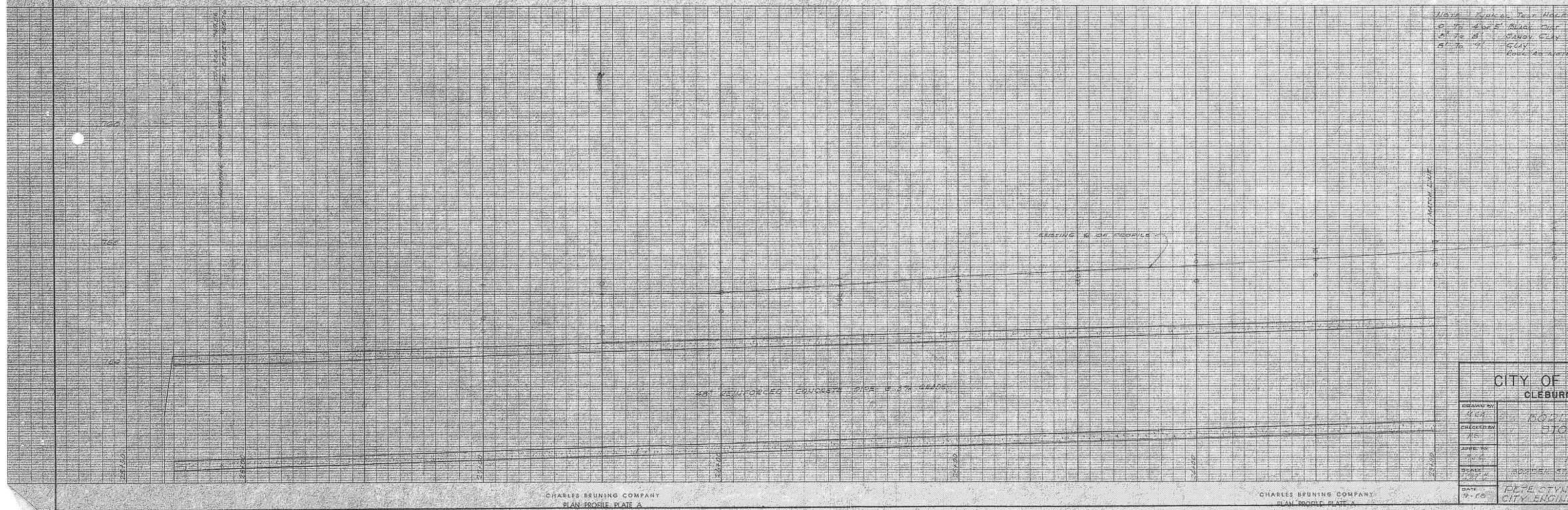
NOTE: ——— ——— DENOTES PROPERTY LINE G.C. & S.F. RAILROAD.

LOCATION PLAN
SCALE 1"=100'



CITY OF CLEBURNE CLEBURNE, TEXAS	
DRAWN BY M.G.A.	BORDER STREET STORM SEWER
CHECKED BY A.P.	VICINITY MAP & LOCATION PLAT
APP'D. BY E.J.C.	
SCALE AS SHOWN	PETE STYNER CITY ENGINEER
DATE 9-58	





CITY OF CLEBURNE
CLEBURNE, TEXAS

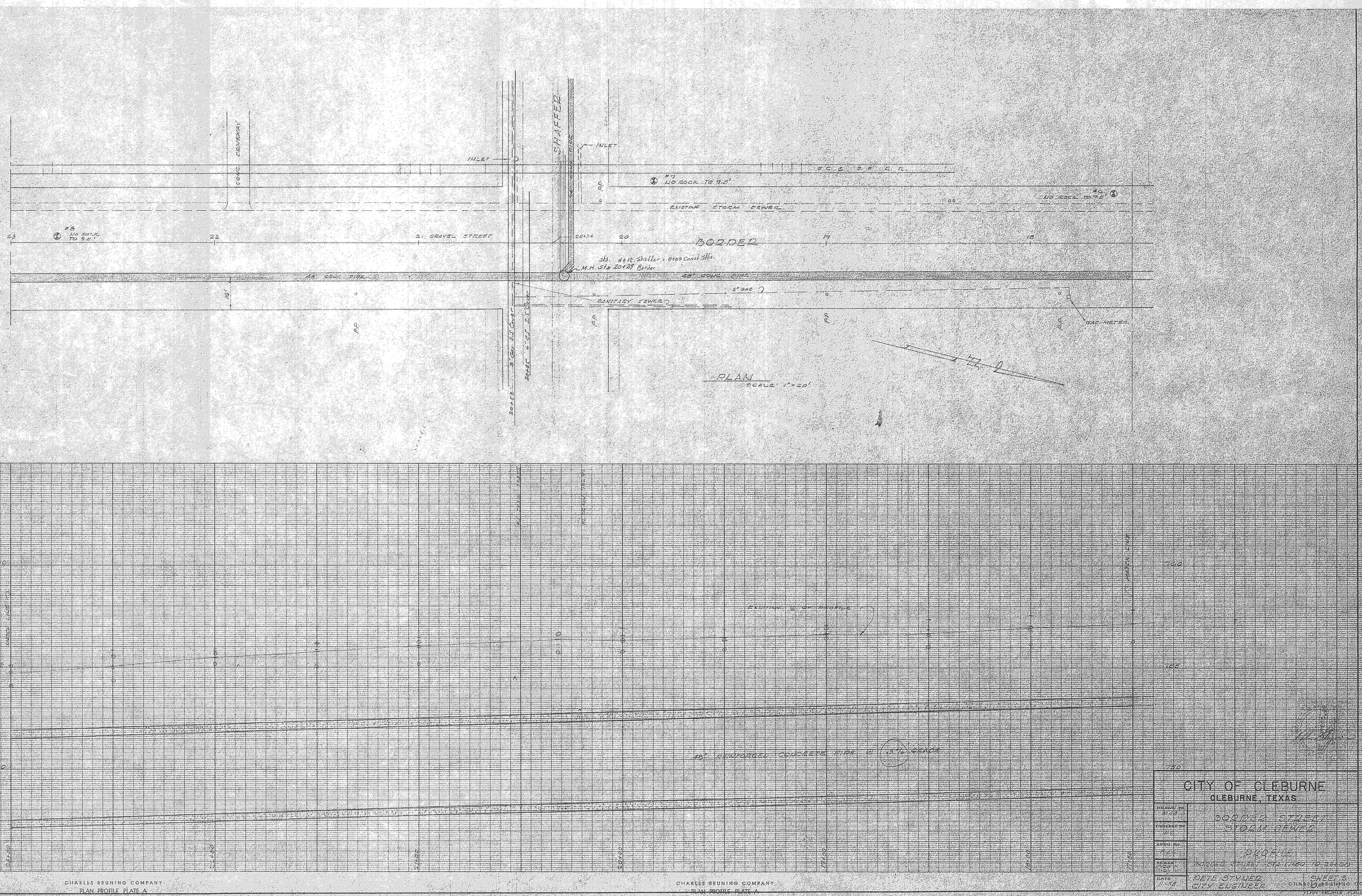
DRAWN BY	WCF
CHECKED BY	RS
APPR. BY	
SCALE	HOR. 1"=20' VERT. 1"=10'
DATE	9-70


BORDEN STREET
STORM SEWER
PLAN
BORDEN STREET STA 10+00 TO 14+00

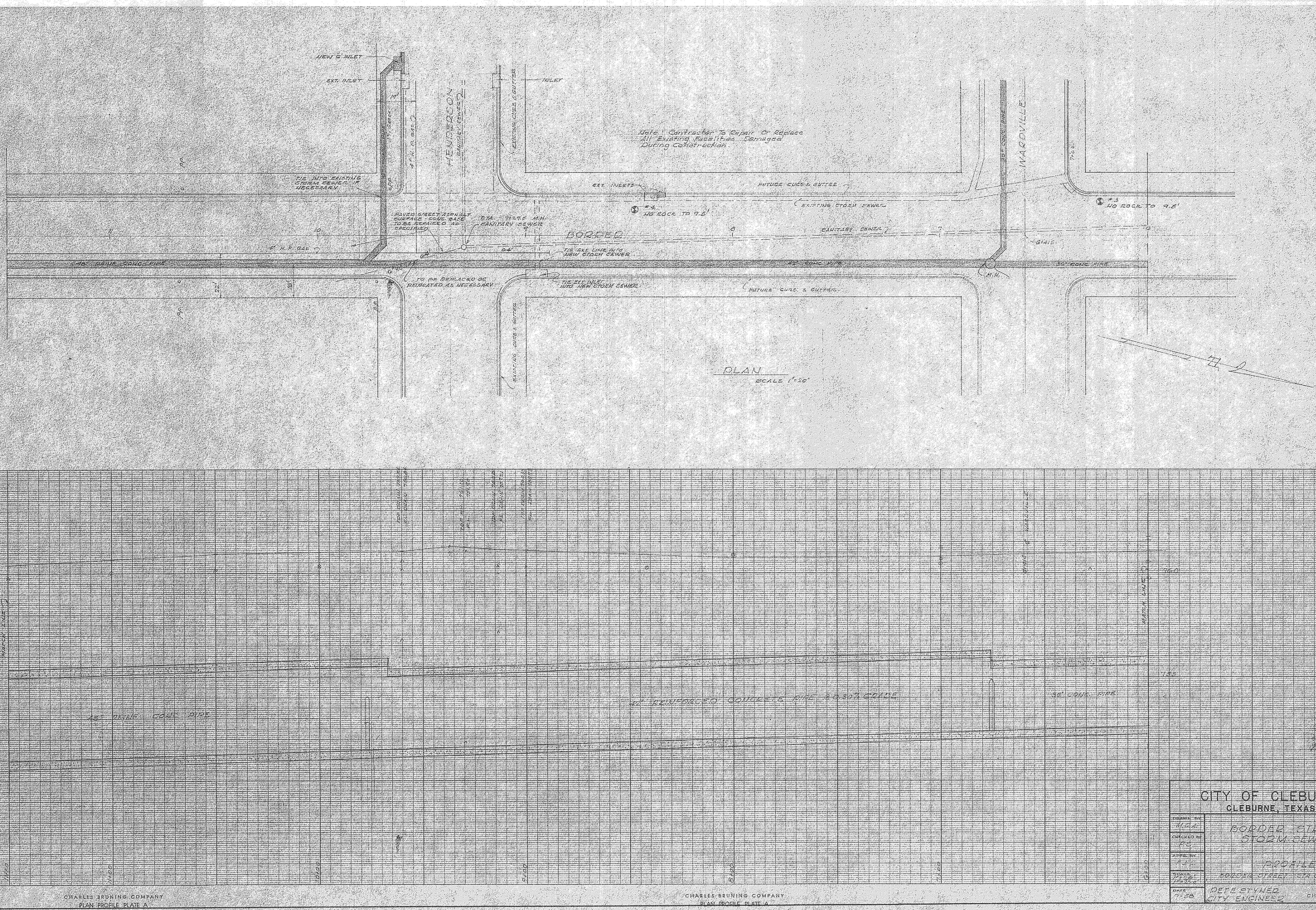
DEPUTY CITY ENGINEER

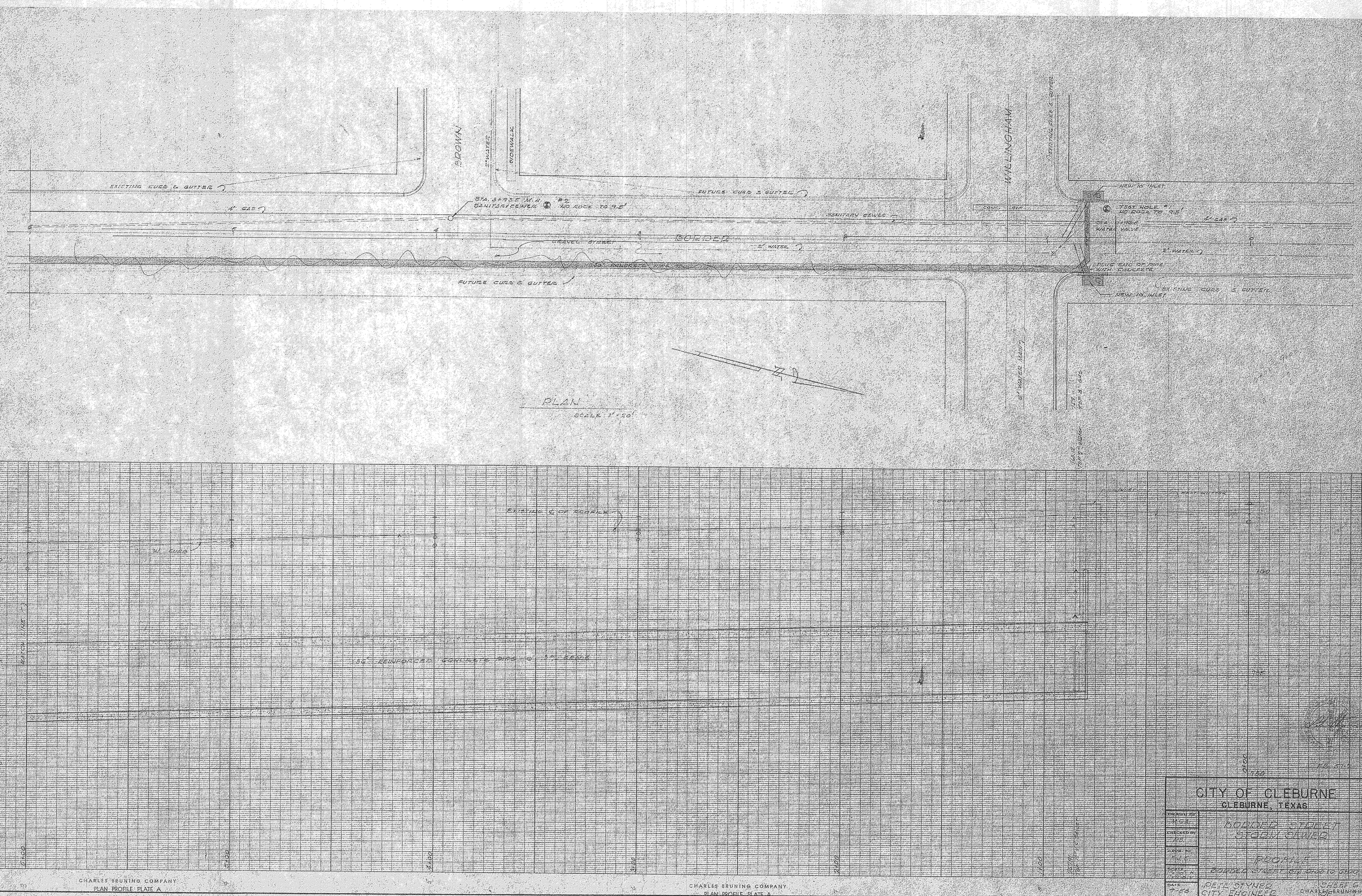
CHARLES BRUNING COMPANY
PLAN PROFILE PLATE A
PRINTED IN U.S.A.


CHARLES BRUNING COMPANY
PLAN PROFILE PLATE A
PRINTED IN U.S.A.

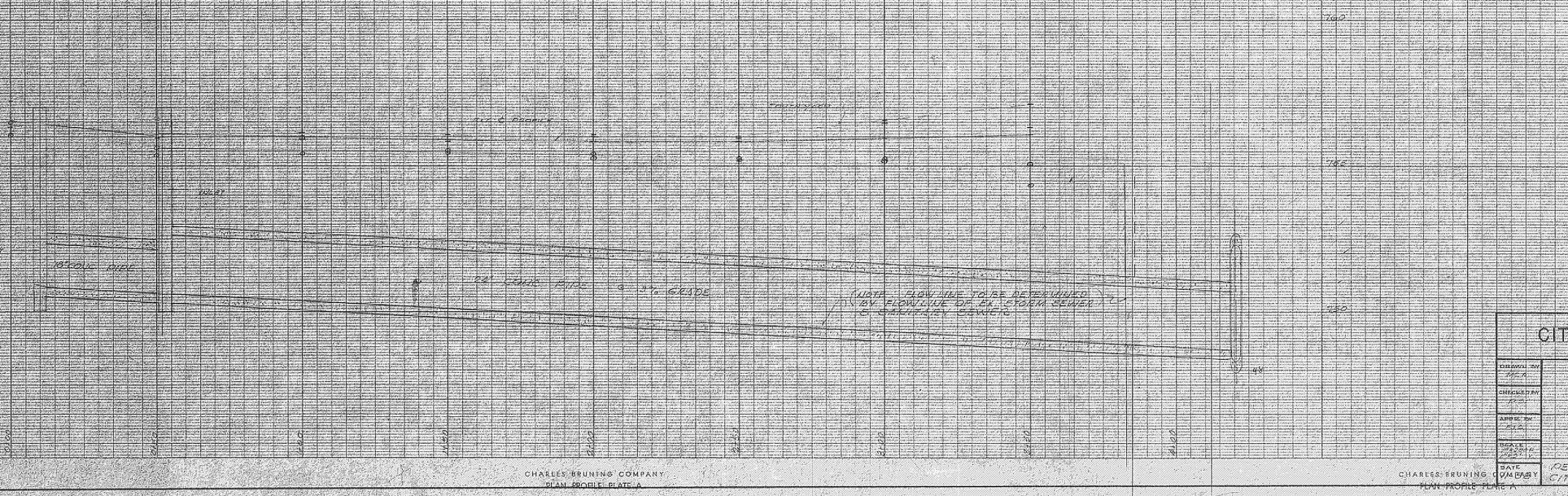

SHAFFER
INLET
INLET
CONC. DRIVEWAY
C. C. S. F. R. C.
#1 NO ROCK TO 9.0'
NO ROCK TO 7.5'
EXISTING STORM SEWER
#8 NO ROCK TO 9.0'
23
22
21 GRAVEL STREET
20+34
20
19
18
BORDER
Sta. 44+12 Shaffer - 0+00 Const. Offs.
M.H. Sta 20+29 Border
48" CONC. PIPE
48" CONC. PIPE
2" GAS
SANITARY SEWER
GAS METER
16'
B.P.
B.P.
B.P.
B.P.
20'x 6.5' Const. Easement
Edge of 20' S. Const. Easement
PLAN
SCALE 1"=20'
EXISTING G.L. PROFILE
48" REINFORCED CONCRETE PIPE @ 13% GRADE
760
750
740
730
720
CITY OF CLEBURNE
CLEBURNE TEXAS
DRAWN BY
CHECKED BY
APPR. BY
SHEET
DATE 1-58
BOWDEN STREET
STORM SEWER
PROFILE
PETE STYLES
CITY ENGINEER
SHEET 8
CHARLES BRUNING CO.
PLAN PROFILE PLATE A
PRINTED IN U.S.A.
CHARLES BRUNING COMPANY
PLAN PROFILE PLATE A
PRINTED IN U.S.A.


EXISTING 36" BRICK STORM SEWER
BUILDING
BORDER
SPECIAL EXCAVATION AS REQUIRED BY ENG.
TIE EXT. INLET INTO NEW STORM SEWER
G. TRANSITE WATER
#5 NO ROCK TO 9.5'
12" W.V.
WATER VALVE
INLET
EXISTING INLET TO BE MODIFIED TO ADD (2) ADDITIONAL OPENING
CHAMBERS
TIE EXISTING LINE AND INLET INTO NEW STORM SEWER
4" W.P. GAS
INLET 17+78
PAVED STREET - ASPHALT SURFACE COURSE SEE NOTE REQUIRED AS SPECIFIED
S.C. WATER MAIN
PLAN
SCALE 1"=20'
28" REINFORCED CONCRETE PIPE @ 3% GRADE
CITY OF CLEBURNE
CLEBURNE, TEXAS
DRAWN BY: KEH
CHECKED BY: PLS
APPR. BY: PLS
SCALE: 1"=20' 1"=2'
DATE: 7-68
BORDER STREET STORM SEWER
PROFILE
BORDER STREET STA 11+00 TO 17+80
PETE STYVER, CITY ENGINEER
SHEET 2 OF 3
CHARLES BRUNING COMPANY
PLAN PROFILE PLATE A
PRINTED IN U.S.A.


NEW G. INLET
EXT. INLET
HENDERSON
EXISTING CURB & GUTTER
INLET
Note: Contractor To Repair Or Replace All Existing Facilities Damaged During Construction.
TIE INTO EXISTING STORM SEWER IF NECESSARY
EXT. INLETS
FUTURE CURB & GUTTER
EXISTING STORM SEWER
#4 NO ROCK TO 9.5'
#3 NO ROCK TO 9.5'
MARQUILLE
EXISTING CURB & GUTTER
EXISTING 6" CONC. SIDEWALK
EXISTING STREET SURFACE - CONC. BASE TO BE REMOVED AS REQUIRED
STA. 11+26.5 M.H. - SANITARY SEWER
BORDER
CANTILEVER
TIE 6" EXIST. LINE INTO NEW STORM SEWER
TO BE REPLACED OR RELOCATED AS NECESSARY
TIE EXIST. INLET INTO NEW STORM SEWER
FUTURE CURB & GUTTER
M.H.
PLAN
SCALE 1"=50'
PLAN
PROFILE
BORDER STREET STA 0+00 TO 11+60
DATE 7-58
DEE STYNES
CITY ENGINEER
SHEET 2
CHARLES BRUNING COMPANY
PLAN PROFILE PLATE A
PRINTED IN U.S.A.


EXISTING CURB & GUTTER
4" GAS
STA. 3+93.2 W.H. #2
SANITARY SEWER
NO ROCK TO 9.2'
BOWDEN
2" WATER
SIDEWALK
FUTURE CURB & GUTTER
SANITARY SEWER
GRAVEL STREET
BOYDER
24" CONCRETE PIPE
FUTURE CURB & GUTTER
WILLINGHAM
EXISTING CURB & GUTTER
NEW 10' INLET
TEST HOLE #1
NO ROCK TO 9.2'
4" GAS
GATE VALVE
2" WATER
FUTURE END OF PIPE WITH CONCRETE
EXISTING CURB & GUTTER
NEW 10' INLET
2" WATER MAIN
PLAN
SCALE 1" = 50'
EXISTING C OF MANHOLE
W. CURB
56" REINFORCED CONCRETE PIPE @ 2.0% GRADE
WATER LINE
760
750
740
730
720
710
700
690
680
670
660
650
640
630
620
610
600
590
580
570
560
550
540
530
520
510
500
490
480
470
460
450
440
430
420
410
400
390
380
370
360
350
340
330
320
310
300
290
280
270
260
250
240
230
220
210
200
190
180
170
160
150
140
130
120
110
100
90
80
70
60
50
40
30
20
10
0
CITY OF CLEBURNE
CLEBURNE, TEXAS
BOYDER STREET
STORM SEWER
PROFILE
BOYDER STREET STORM SEWER
DRAWN BY
TRACED BY
CHECKED BY
APPROVED BY
DATE
7-73
PAT STYRON
CITY ENGINEER
SHEET 6
CHARLES BRUNING COMPANY
PLAN PROFILE PLATE A
PRINTED IN U.S.A.





CITY OF CLEBURNE
CLEBURNE TEXAS

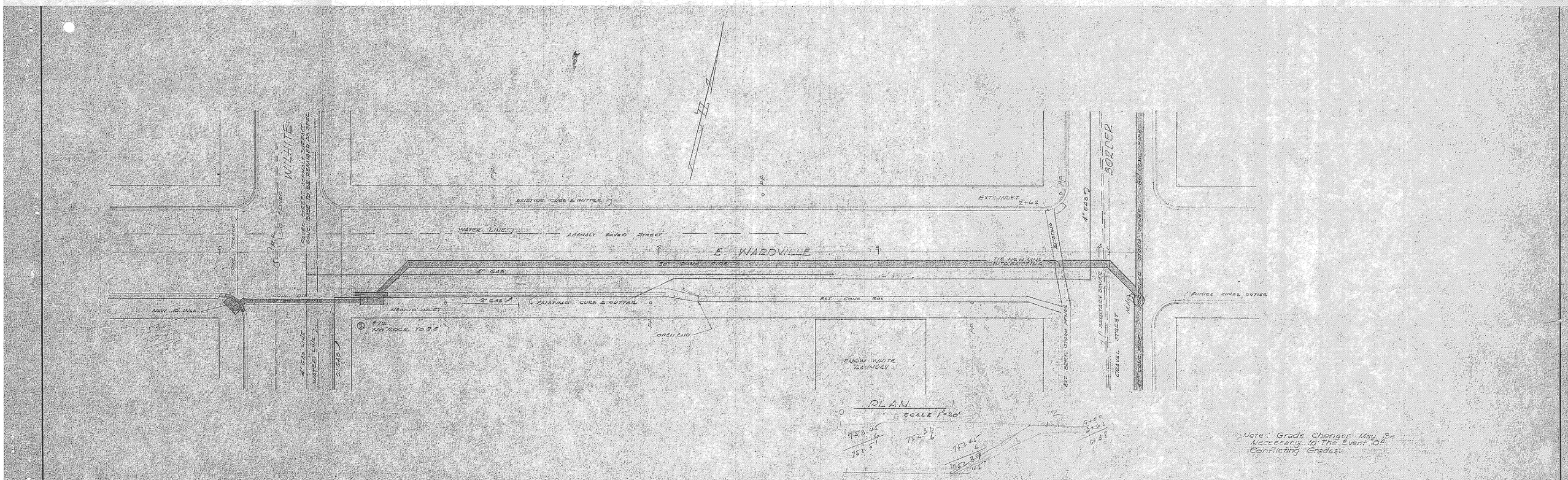
DRAWN BY MCA
CHECKED BY
APPR'D BY
SCALE 1"=20'H 1"=2'V
DATE

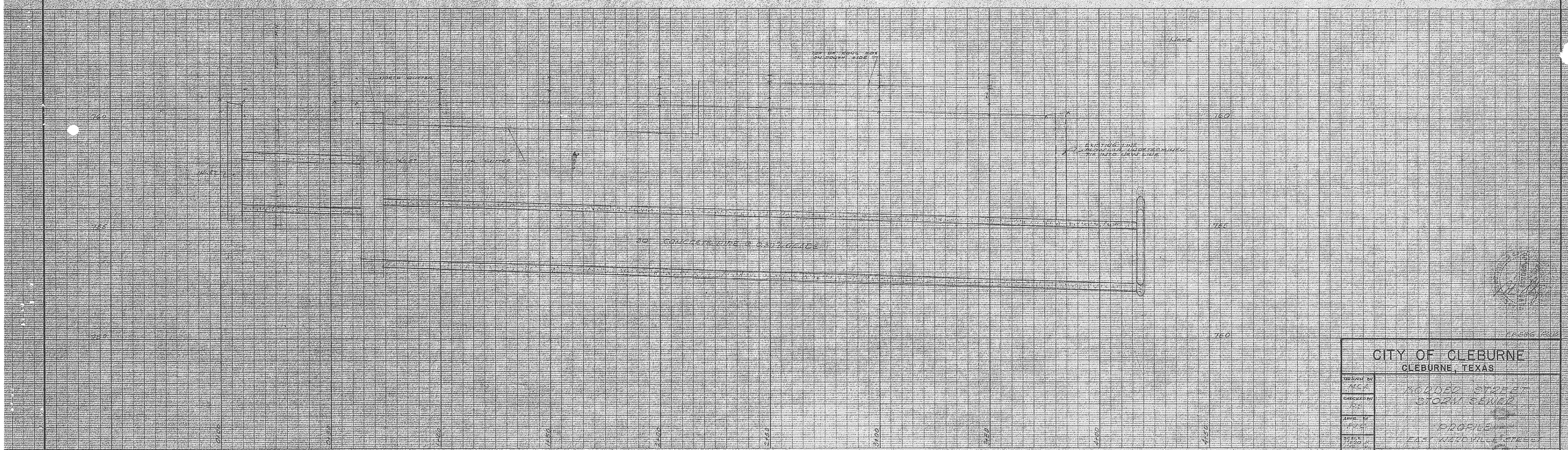
BORDER STREET STORM SEWER
PEOPLE TO EAST SHAFFER STREET

PETE STYNER
CITY ENGINEER

SHEET OF

CHARLES BRUNING COMPANY
PLAN PROFILE PLATE A
PRINTED IN U.S.A.





CITY OF CLEBURNE
CLEBURNE, TEXAS

DRAWN BY	MRK
CHECKED BY	
APPR. BY	
SCALE	1"=20' H. 1"=2' V.
DATE	

EAST WARDVILLE STREET
STORM SEWER
PROFILE
EAST WARDVILLE STREET

PETE STYNER
CITY ENGINEER

SHEET 5 OF 9

CHARLES BRUNING COMPANY
PLAN PROFILE PLATE A
PRINTED IN U.S.A.